

Population 8000. Prevailing Winds S.W.

WATER FACILITIES
Water works owned and operated by Valparaiso Home Water Co. Water supply from Flint Lake. Pump house located on Flint Lake 3 miles N. E. of city. One Gaskill duplex pump, capacity 1 1/2 million galls. and one Deane pump, capacity 1 1/2 million galls. per 24 hours. 8" and 12" suction pipe 12" discharge main. 20 miles of Wykoff wooden water pipes, 4" to 12" diam. 115 double hydrants. Direct pressure from pumps - domestic 35 lbs. fire 25 lbs. per sq. inch. Average daily consumption one million galls. Telephone connection with pumping station.

FIRE DEPARTMENT
Two paid men, 20 Volunteers, organized and partly paid. Three horses. Two fire stations. Electric fire alarm system installed by the telephone company. 22 boxes. Alarm bell connected with each fireman's residence. One hook & ladder truck. One combination hose and ladder wagon. 225 ft. of ladders. One hand hose cart. 2000 ft. 2 1/2" hose in good condition. Two hand chemical fire extinguishers. Grades undulating. Streets mostly Macadamized, 1/2 miles of brick pavement. Public lights electric arc.

INSURANCE MAPS OF VALPARAISO

PORTER INDIANA COUNTY

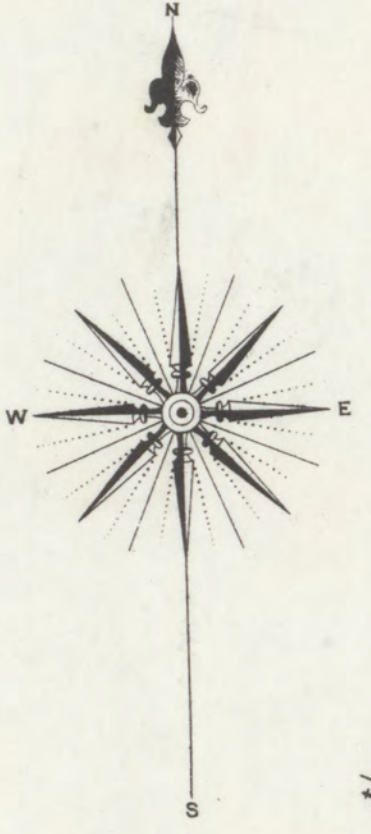
Sanborn Map Company

SCALE 50 FT. TO AN INCH 11 BROADWAY NEW YORK

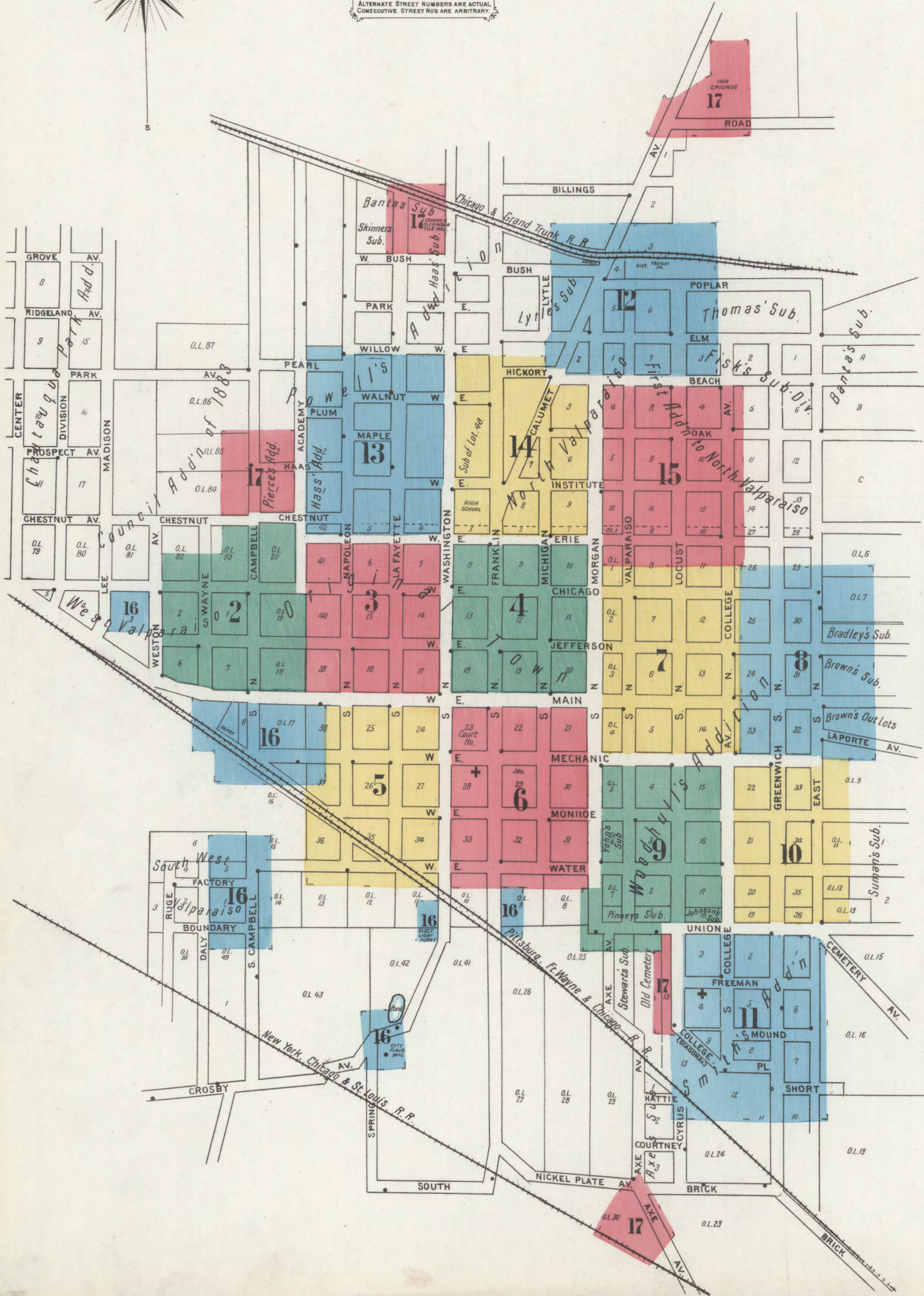
DEC. 1905

Copyright, 1906, by the Sanborn Map Co.

LIBRARY OF CONGRESS
Two Copies Received
MAR 10 1906
Manuscript Entry
Mar 10 1906
CLASS 30
CLASS No. 9063
COPY A



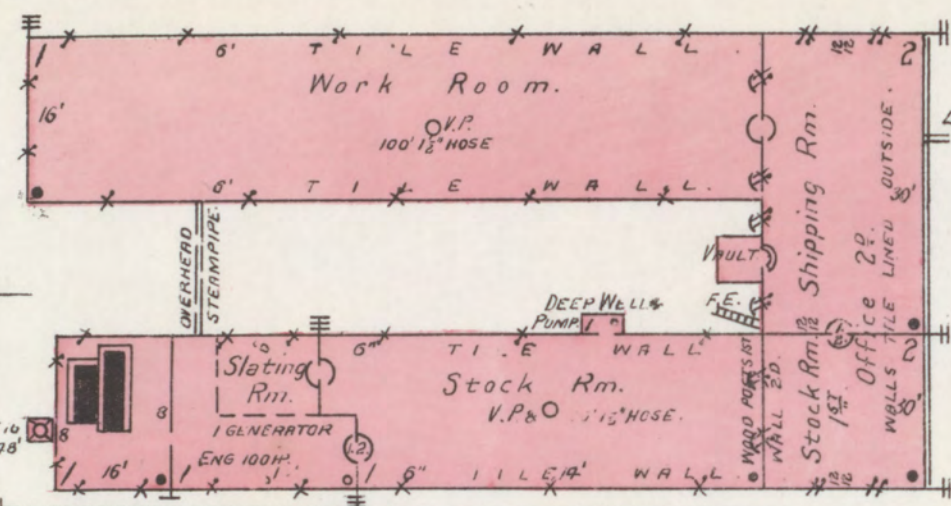
KEY
1 FIRE WALL 6 IN. ASV ROOF
2 METAL CORNICE
3 FIRE WALL 6 IN. ASV ROOF
4 WOOD CORNICE
5 FIRE WALL 18 IN. ASV ROOF
6 FRAME PARTITION
7 OPENING WITH IRON DOOR
8 " " " " " " " "
9 " " " " " " " "
10 " " " " " " " "
11 " " " " " " " "
12 " " " " " " " "
13 " " " " " " " "
14 " " " " " " " "
15 " " " " " " " "
16 " " " " " " " "
17 " " " " " " " "
18 " " " " " " " "
19 " " " " " " " "
20 " " " " " " " "
21 " " " " " " " "
22 " " " " " " " "
23 " " " " " " " "
24 " " " " " " " "
25 " " " " " " " "
26 " " " " " " " "
27 " " " " " " " "
28 " " " " " " " "
29 " " " " " " " "
30 " " " " " " " "
31 " " " " " " " "
32 " " " " " " " "
33 " " " " " " " "
34 " " " " " " " "
35 " " " " " " " "
36 " " " " " " " "
37 " " " " " " " "
38 " " " " " " " "
39 " " " " " " " "
40 " " " " " " " "
41 " " " " " " " "
42 " " " " " " " "
43 " " " " " " " "
44 " " " " " " " "
45 " " " " " " " "
46 " " " " " " " "
47 " " " " " " " "
48 " " " " " " " "
49 " " " " " " " "
50 " " " " " " " "
51 " " " " " " " "
52 " " " " " " " "
53 " " " " " " " "
54 " " " " " " " "
55 " " " " " " " "
56 " " " " " " " "
57 " " " " " " " "
58 " " " " " " " "
59 " " " " " " " "
60 " " " " " " " "
61 " " " " " " " "
62 " " " " " " " "
63 " " " " " " " "
64 " " " " " " " "
65 " " " " " " " "
66 " " " " " " " "
67 " " " " " " " "
68 " " " " " " " "
69 " " " " " " " "
70 " " " " " " " "
71 " " " " " " " "
72 " " " " " " " "
73 " " " " " " " "
74 " " " " " " " "
75 " " " " " " " "
76 " " " " " " " "
77 " " " " " " " "
78 " " " " " " " "
79 " " " " " " " "
80 " " " " " " " "
81 " " " " " " " "
82 " " " " " " " "
83 " " " " " " " "
84 " " " " " " " "
85 " " " " " " " "
86 " " " " " " " "
87 " " " " " " " "
88 " " " " " " " "
89 " " " " " " " "
90 " " " " " " " "
91 " " " " " " " "
92 " " " " " " " "
93 " " " " " " " "
94 " " " " " " " "
95 " " " " " " " "
96 " " " " " " " "
97 " " " " " " " "
98 " " " " " " " "
99 " " " " " " " "
100 " " " " " " " "



INDEX

Table with columns for STREET, SHEET, and C. Lists streets like Academy, Beach, Calumet, etc., with their corresponding sheet numbers and cross-street indices.

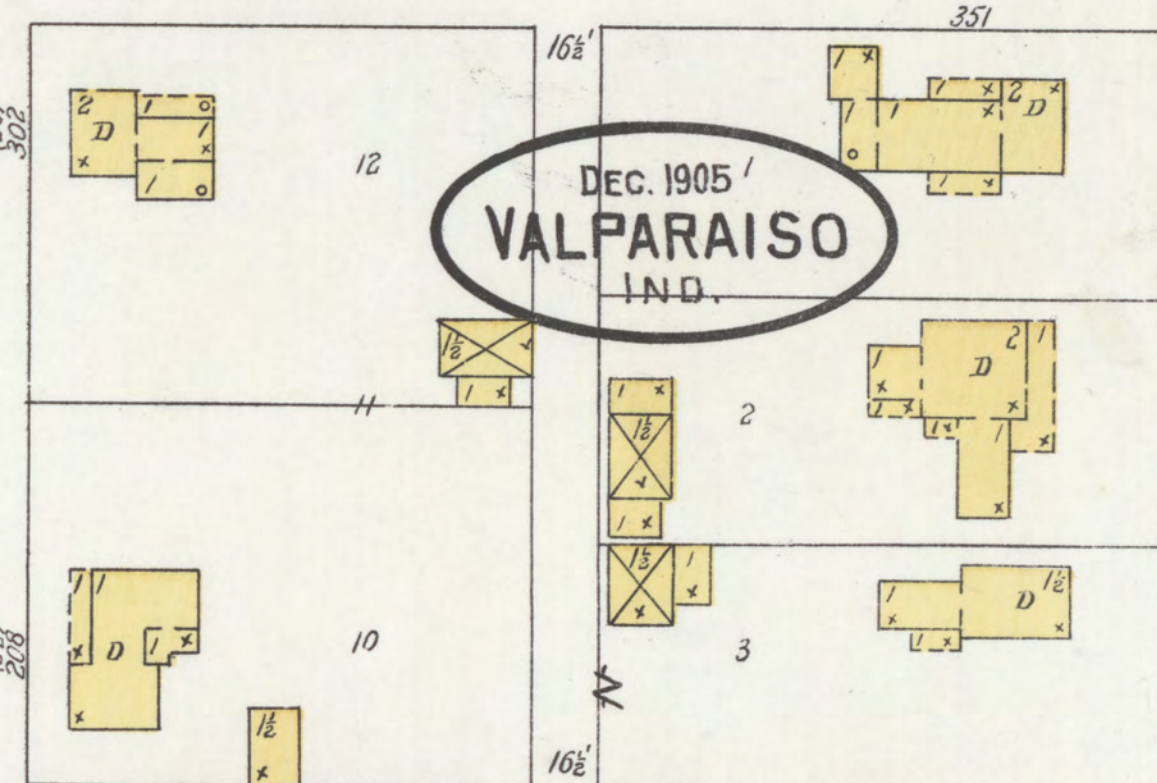
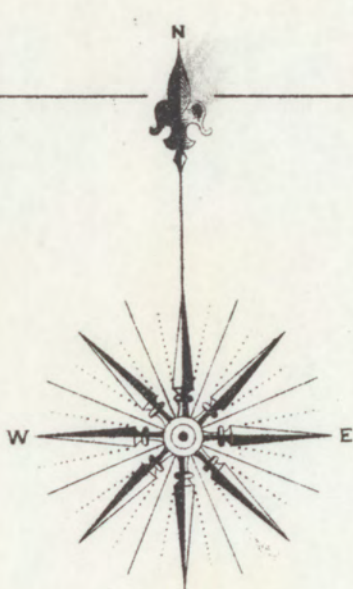
NOTE - * Indicates only one side of street shown.



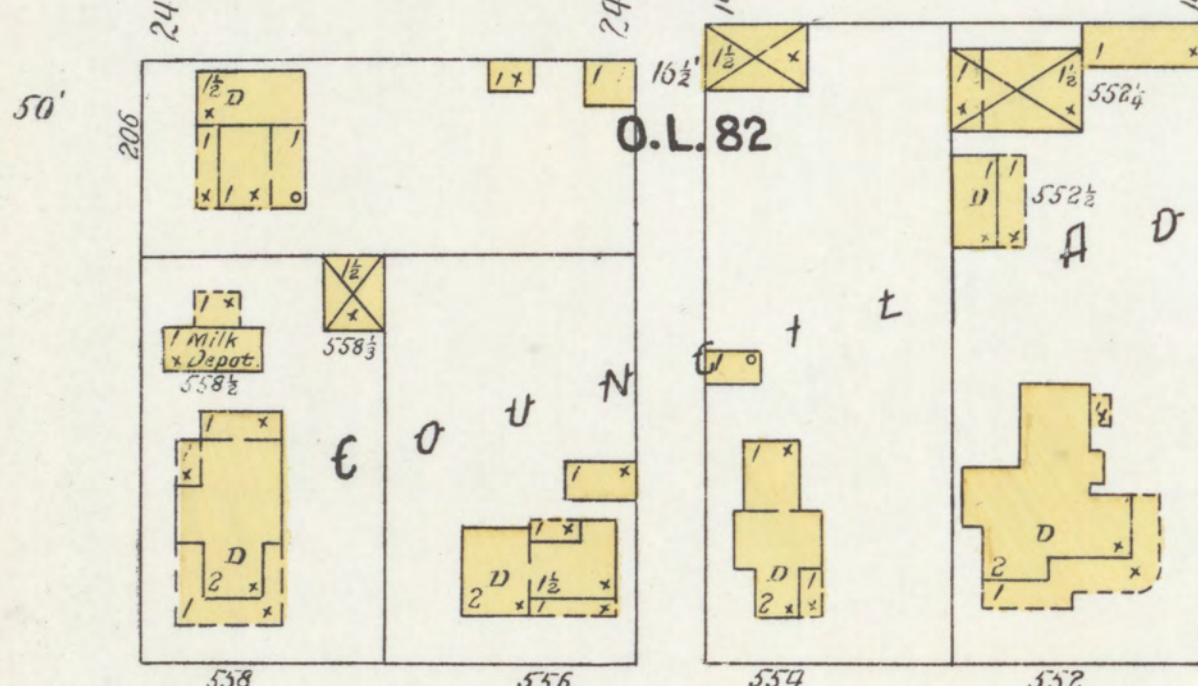
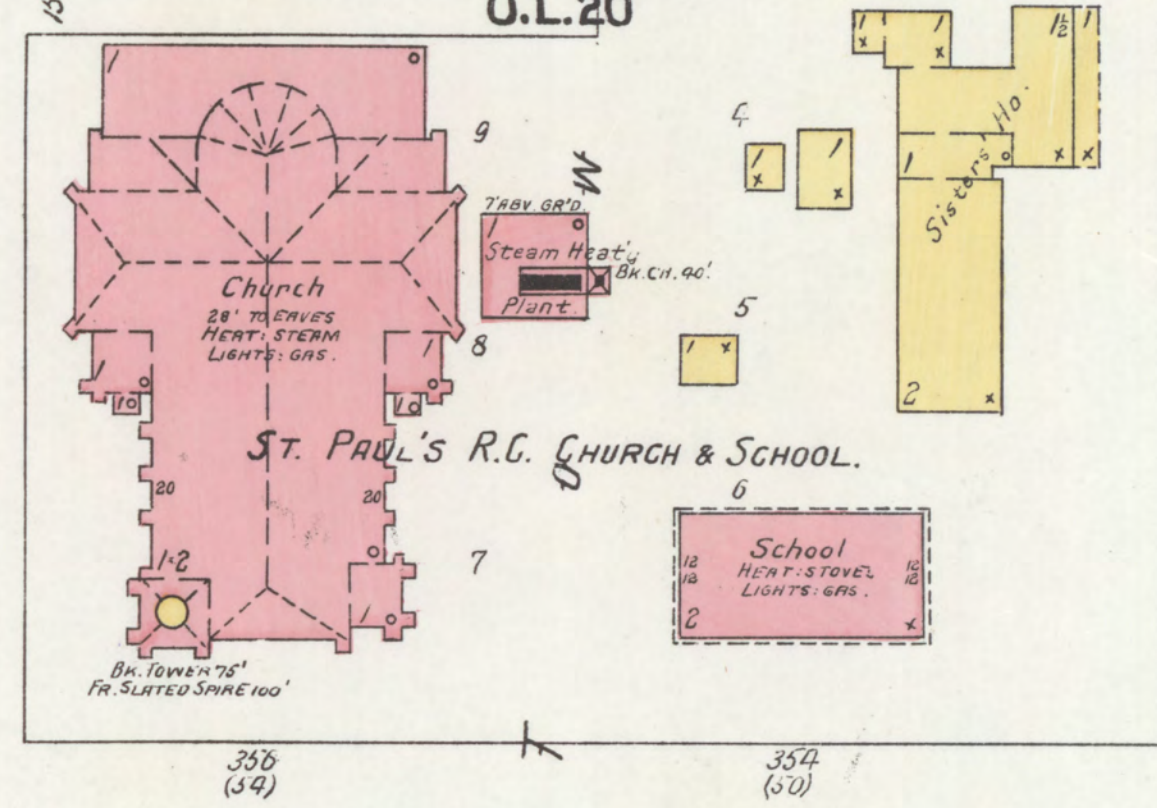
POWERS, HIGLEY & Co., MFRS OF EDUCATIONAL SPECIAL TIES.

1 Mile N.W. of Court House.

No Exposure any side.

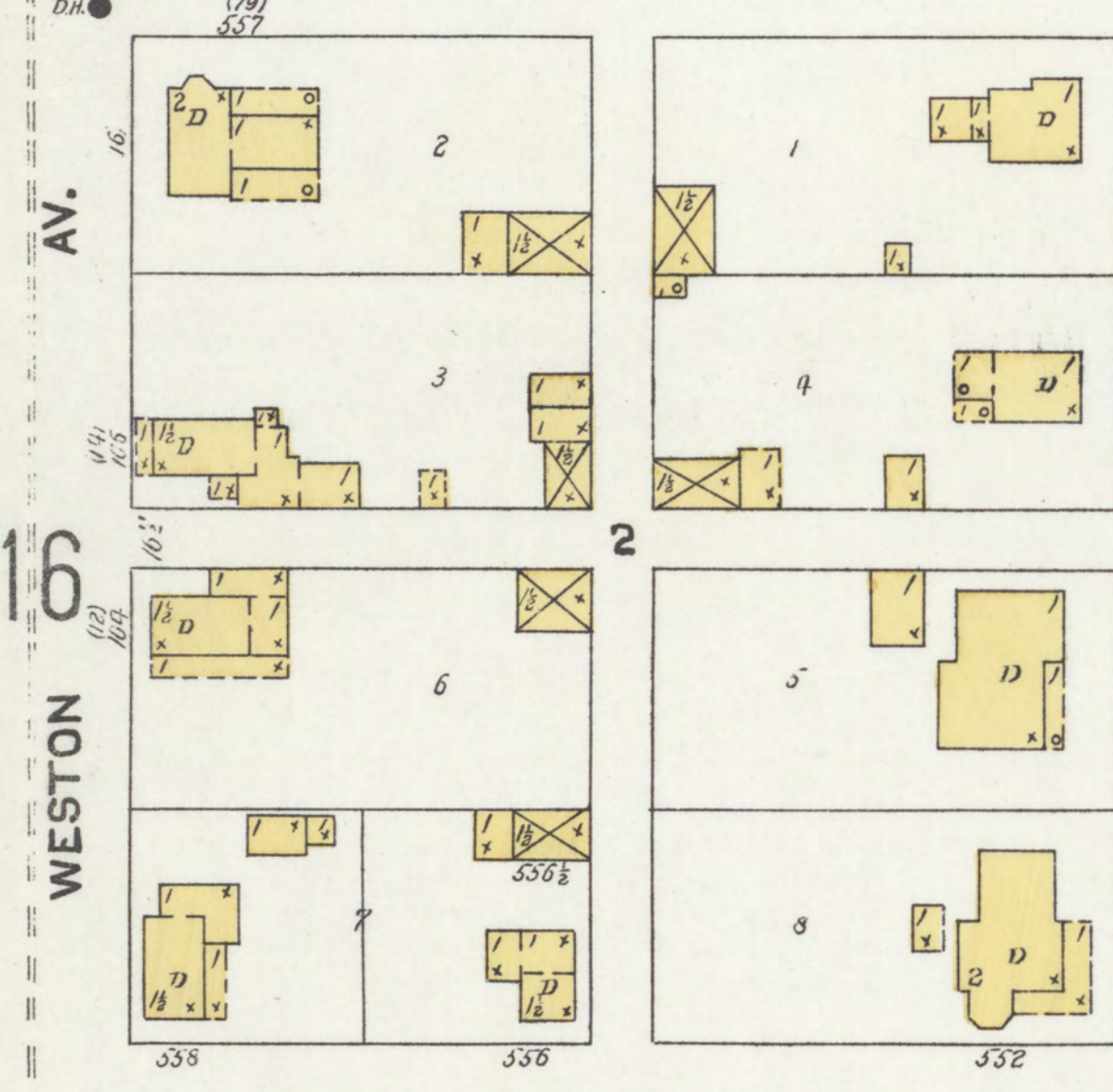


DEC. 1905 / VALPARAISO IND.

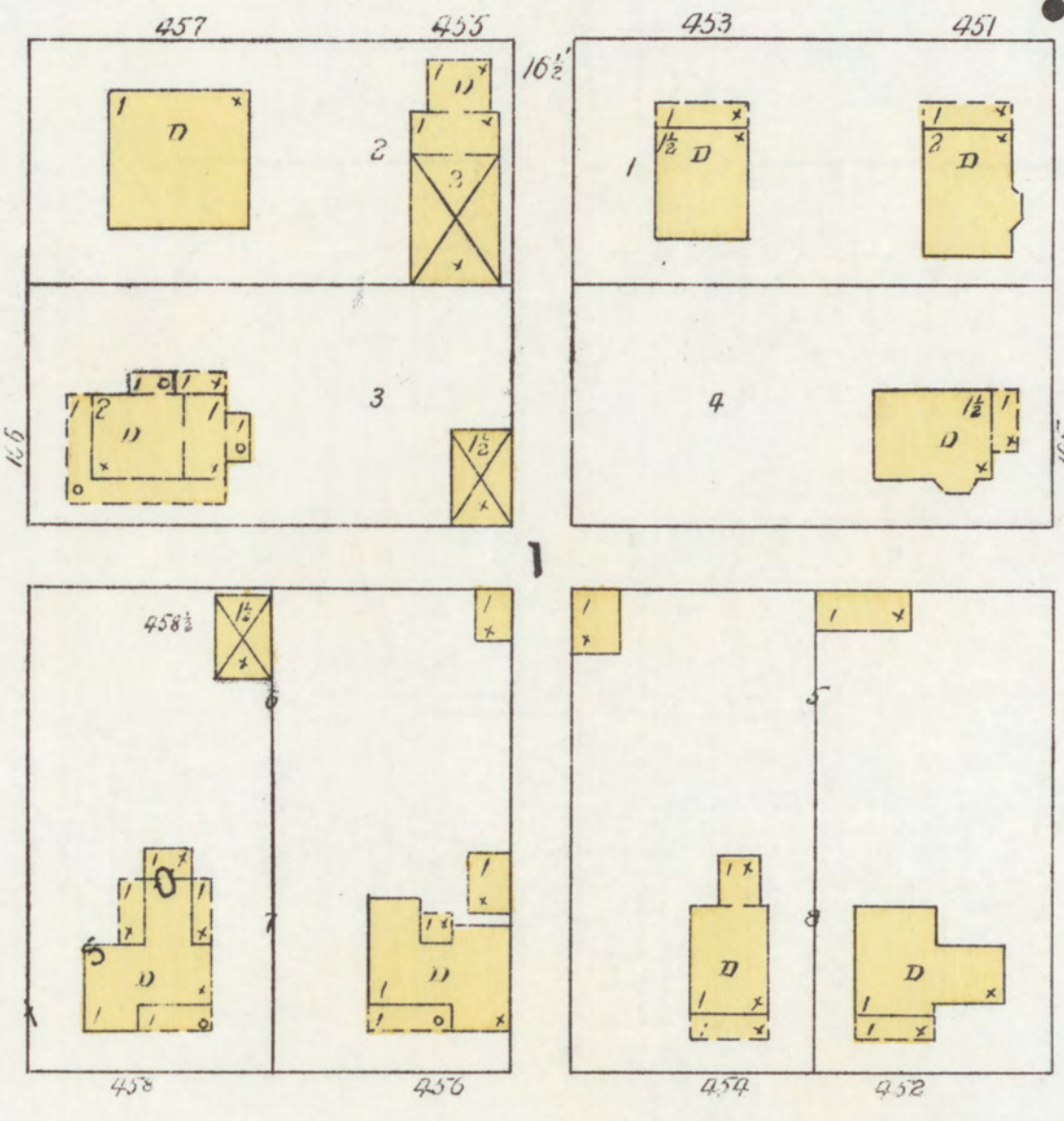


O.L.82

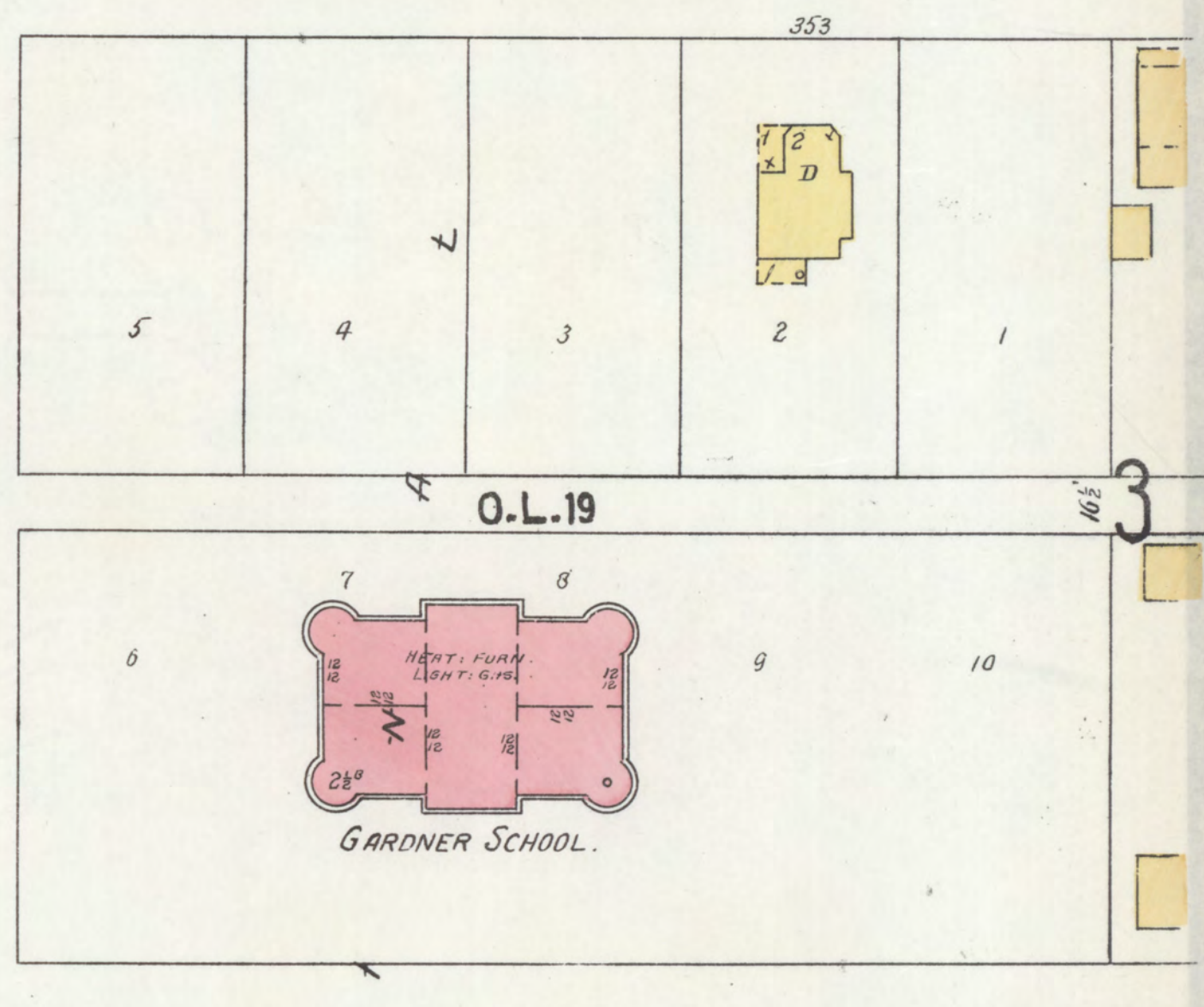
O.L.83



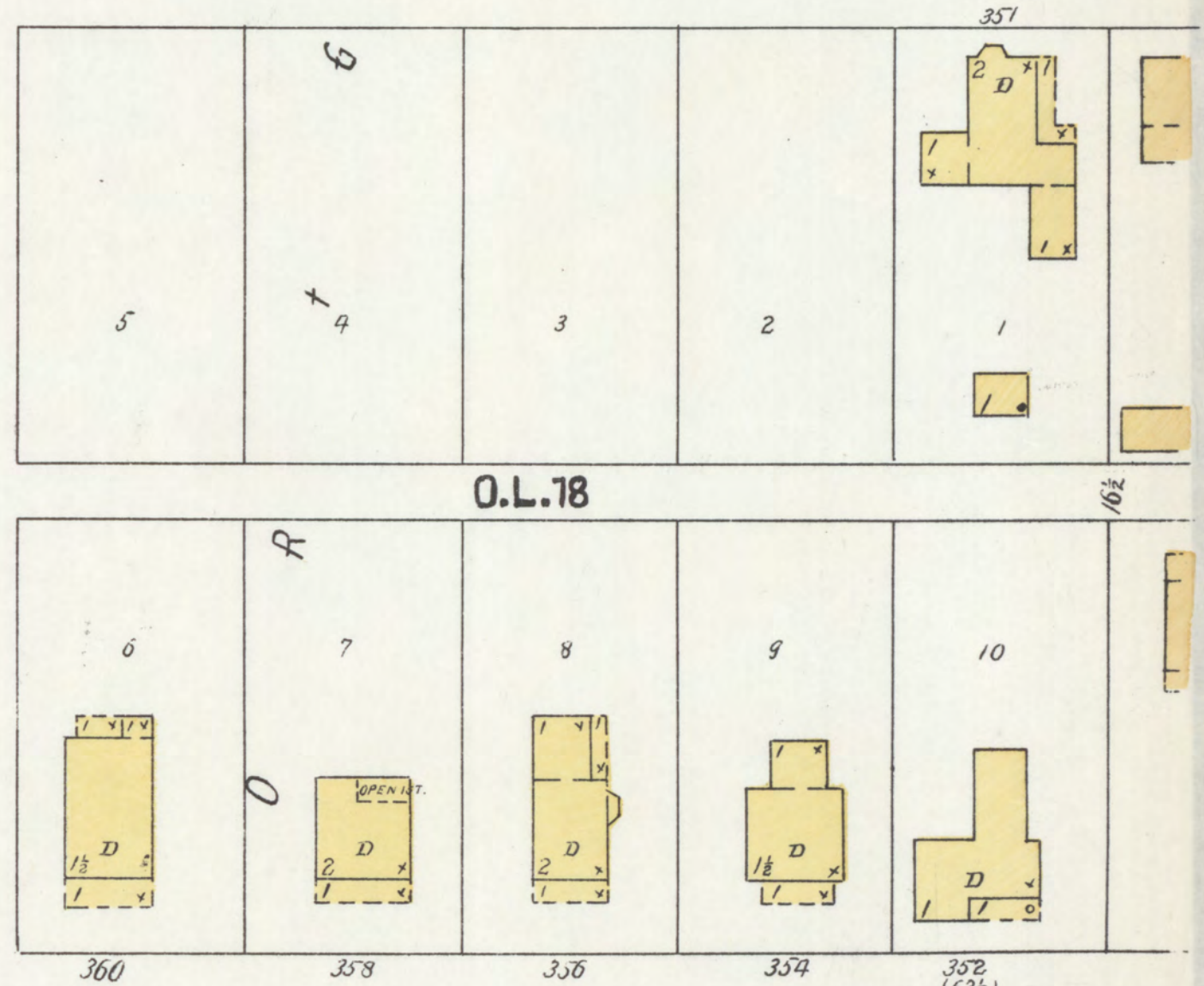
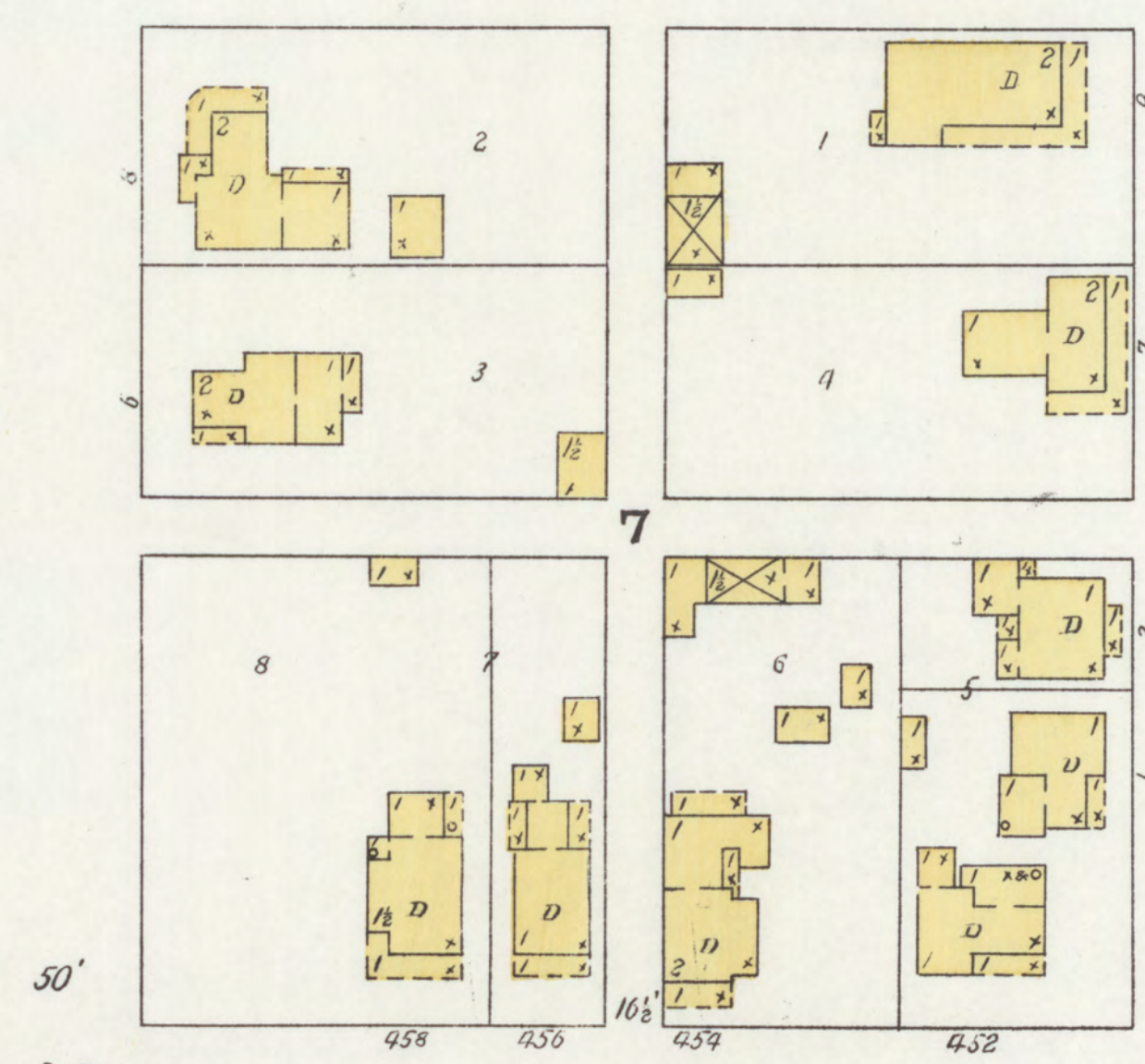
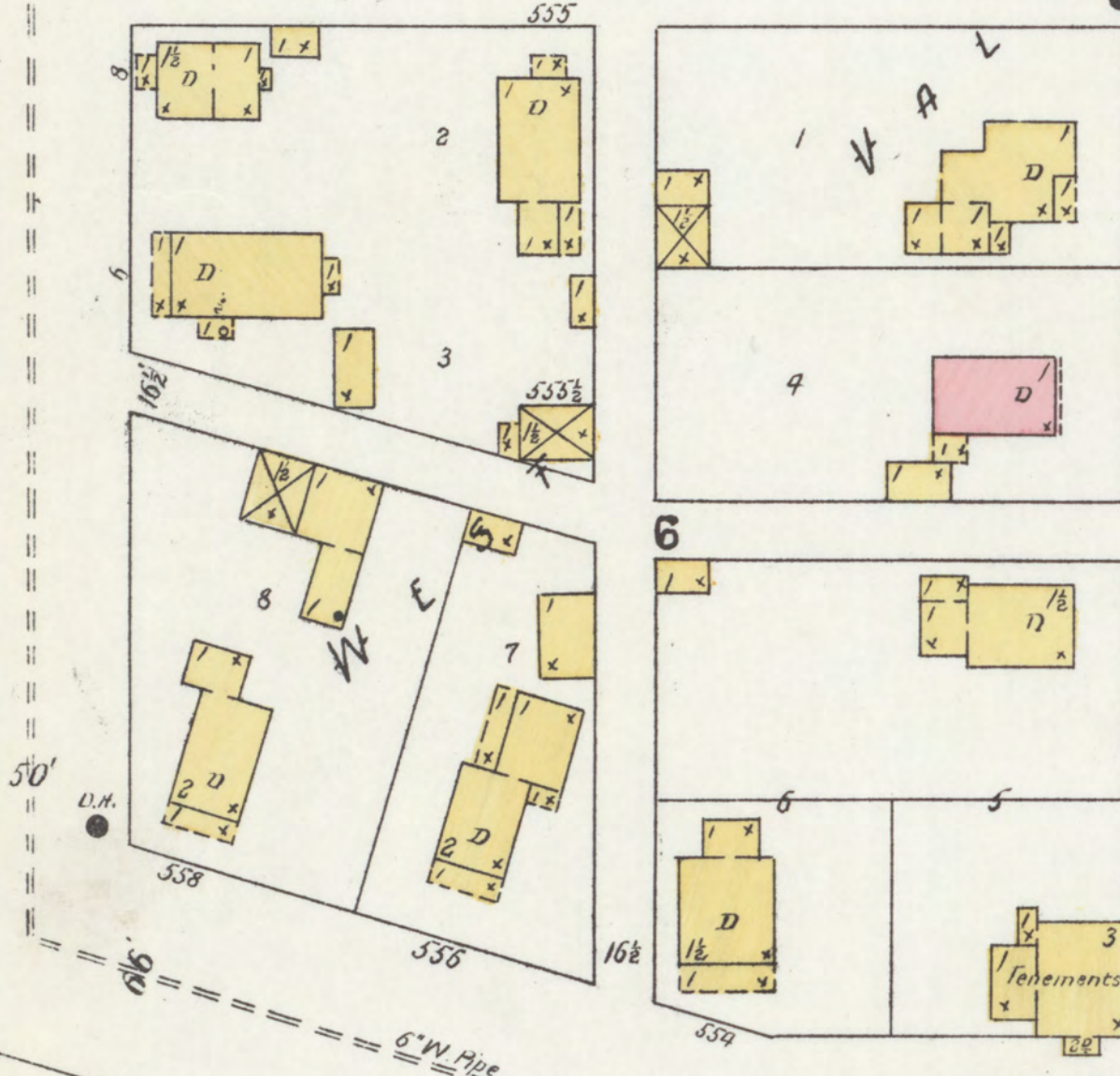
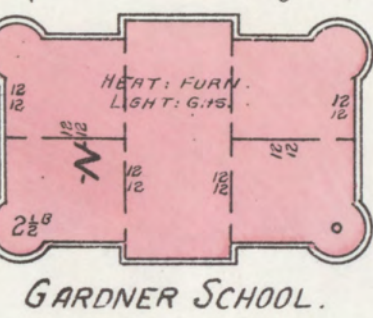
WAYNE



N. CAMPBELL



O.L.19



O.L.18

Scale of Feet. 0 10 20 30 40 50 100 150

W. MAIN

16

Scale of Feet. 0 10 20 30 40 50 100 150

S. CAMPBELL ST.

Library of Congress

DEC. 1905
VALPARAISO
IND.

13

W. ERIE

W. CHICAGO

W. JEFFERSON

W. MAIN

N. ACADEMY

N. NAPOLEON

N. LAFAYETTE

N. WASHINGTON

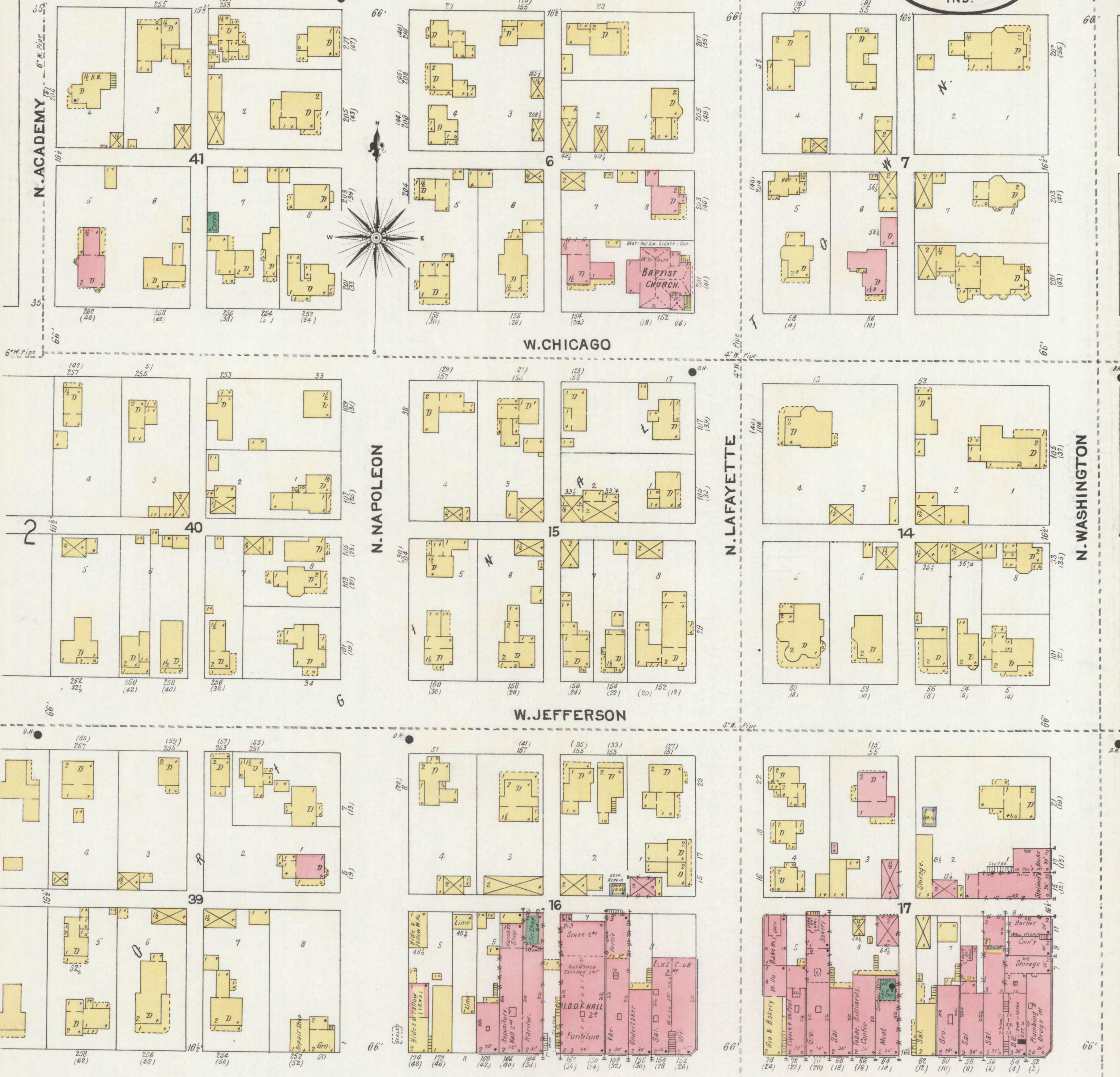
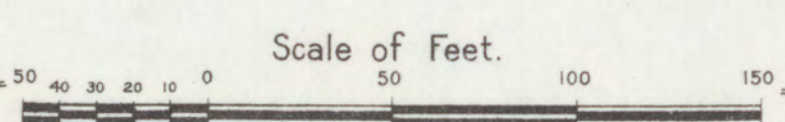
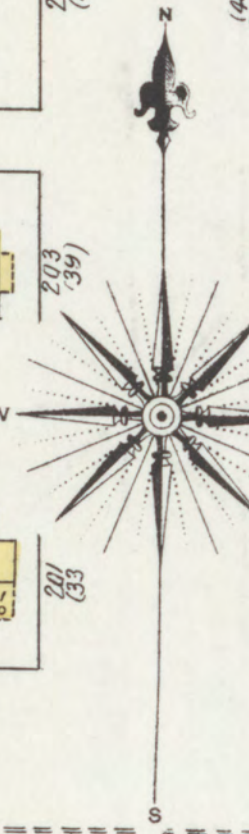
16

5

S. NAPOLEON ST.

S. LAFAYETTE ST.

S. WASHINGTON ST.



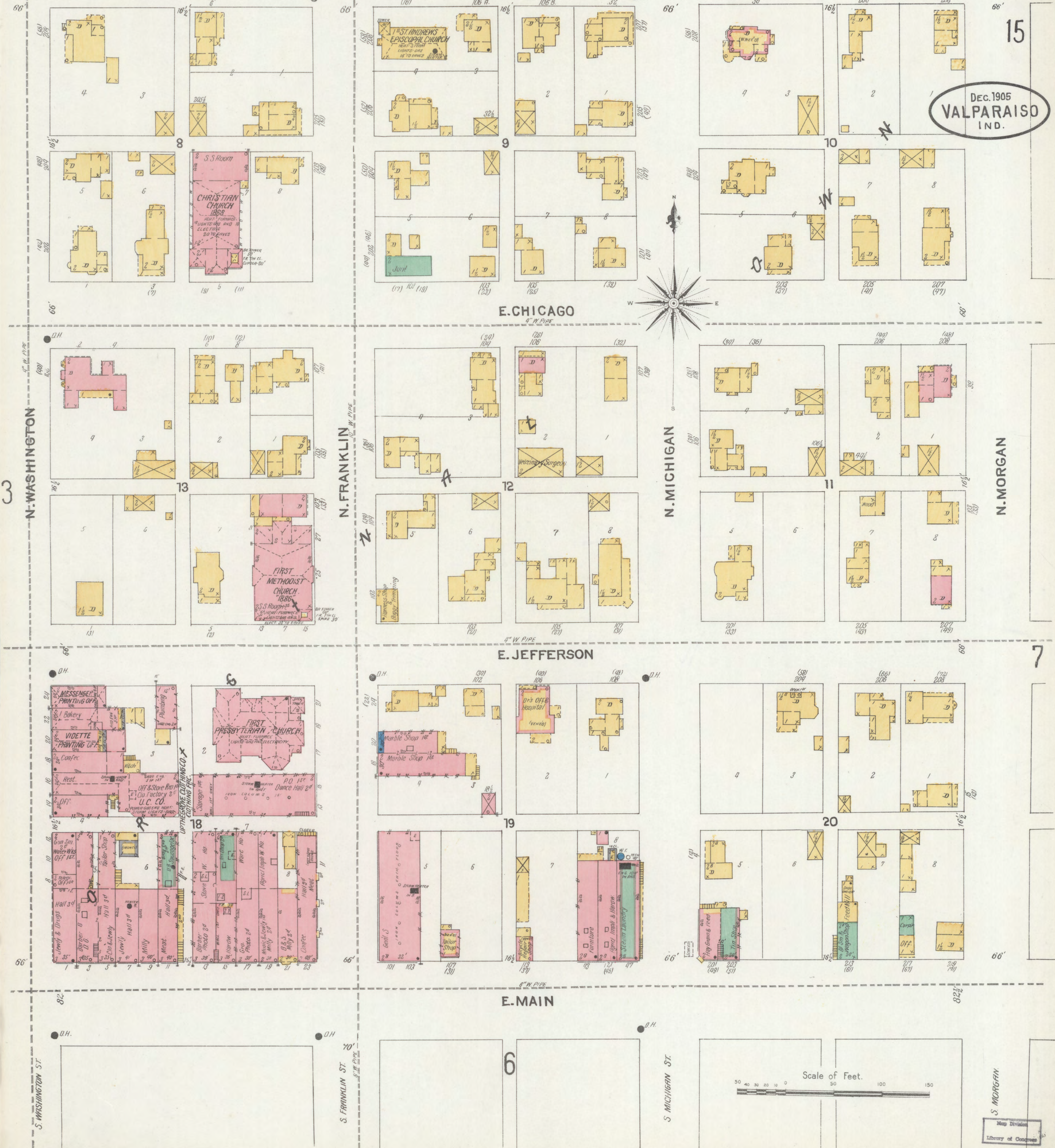
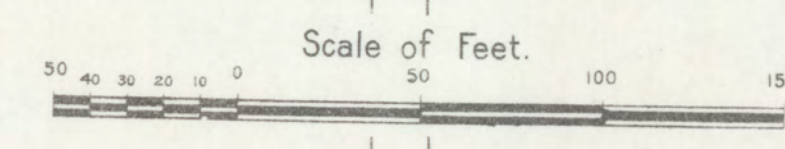
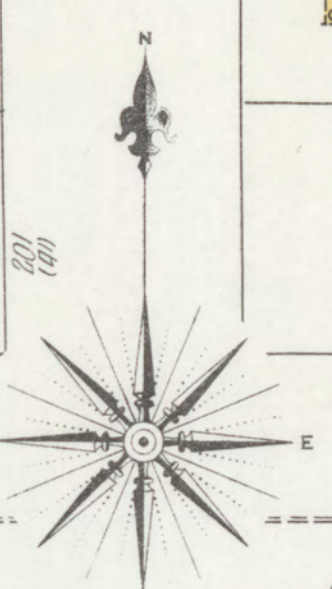
E. ERIE

E. CHICAGO

E. JEFFERSON

E. MAIN

DEC. 1905
VALPARAISO
IND.

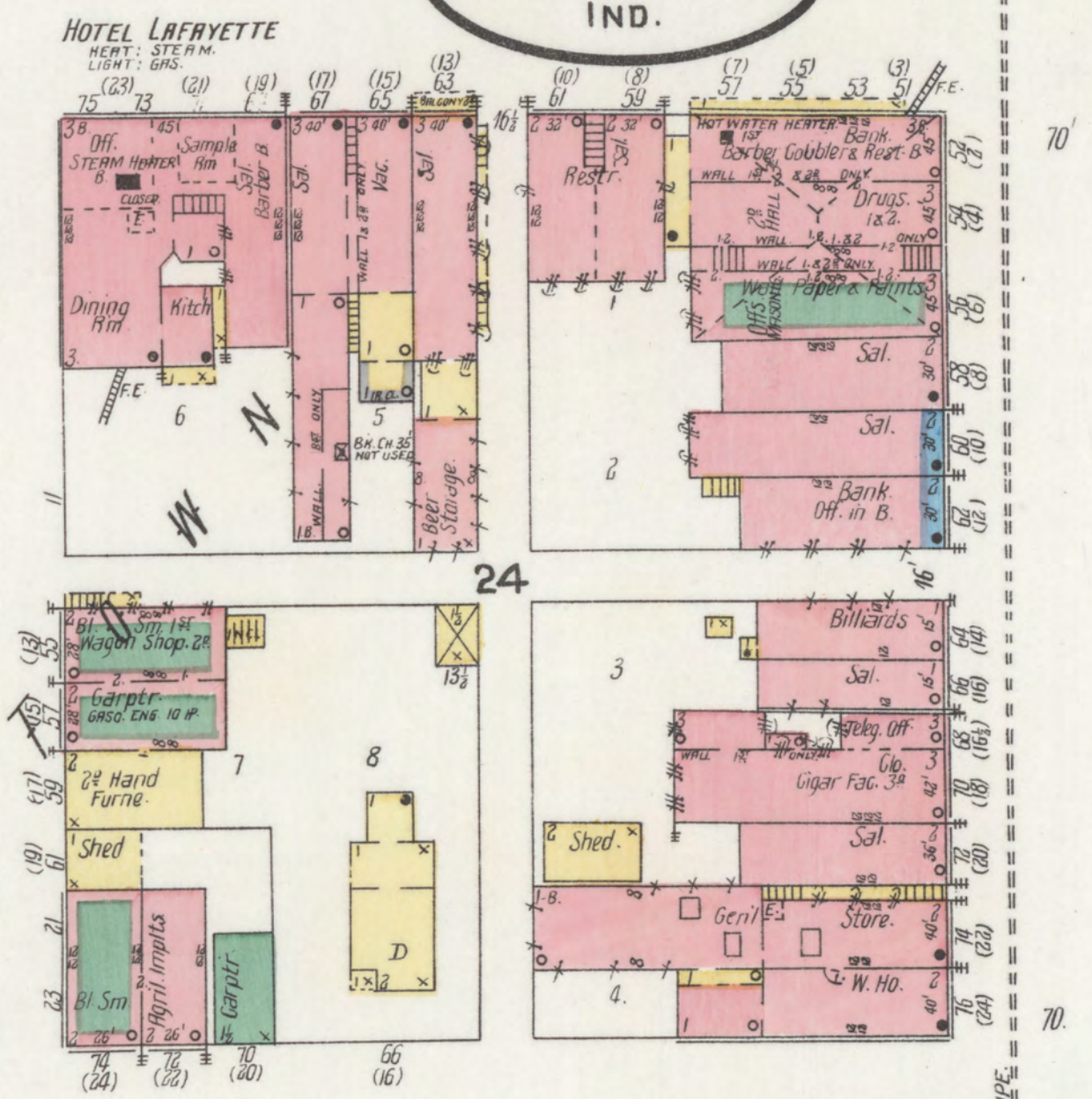
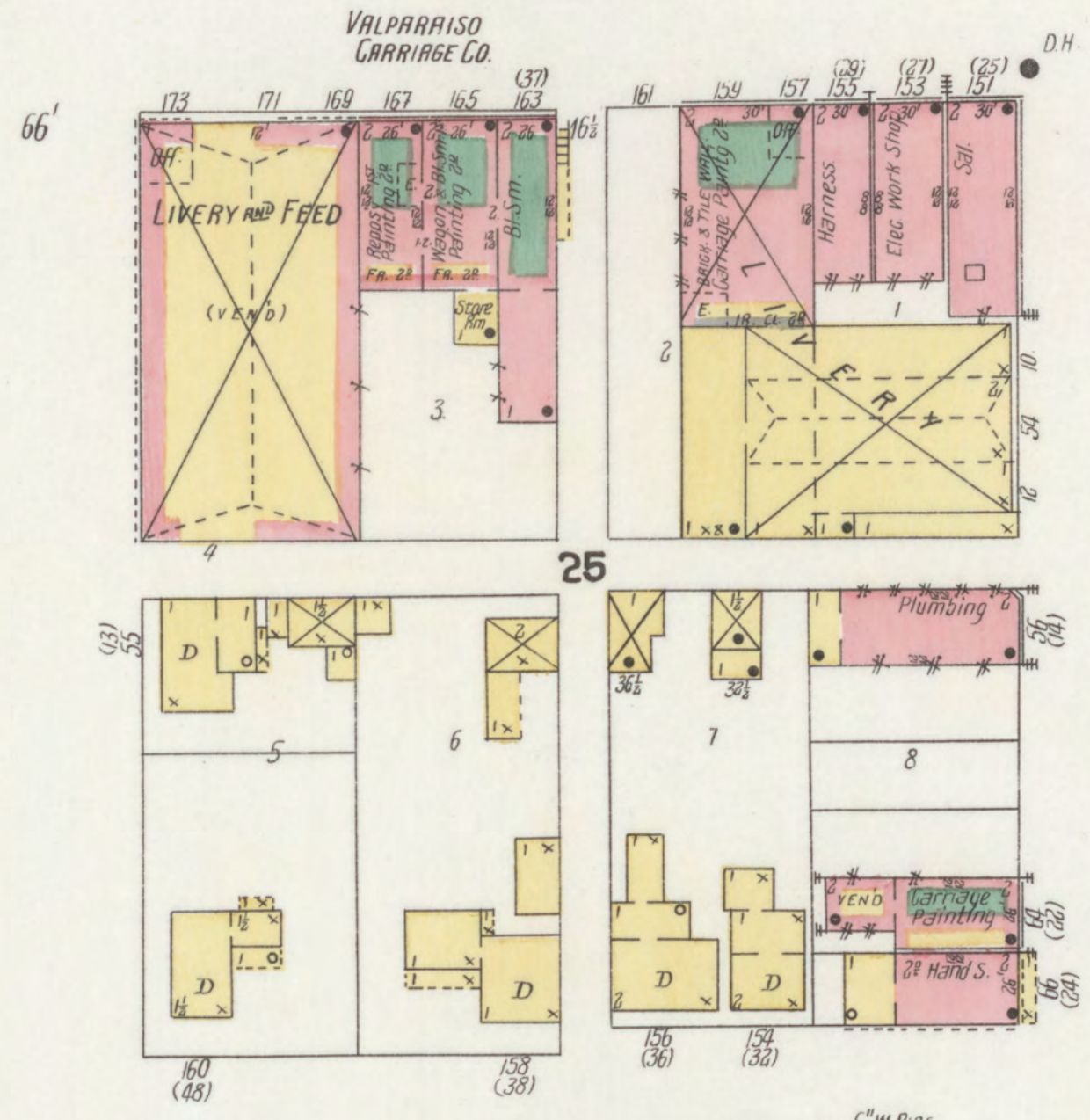
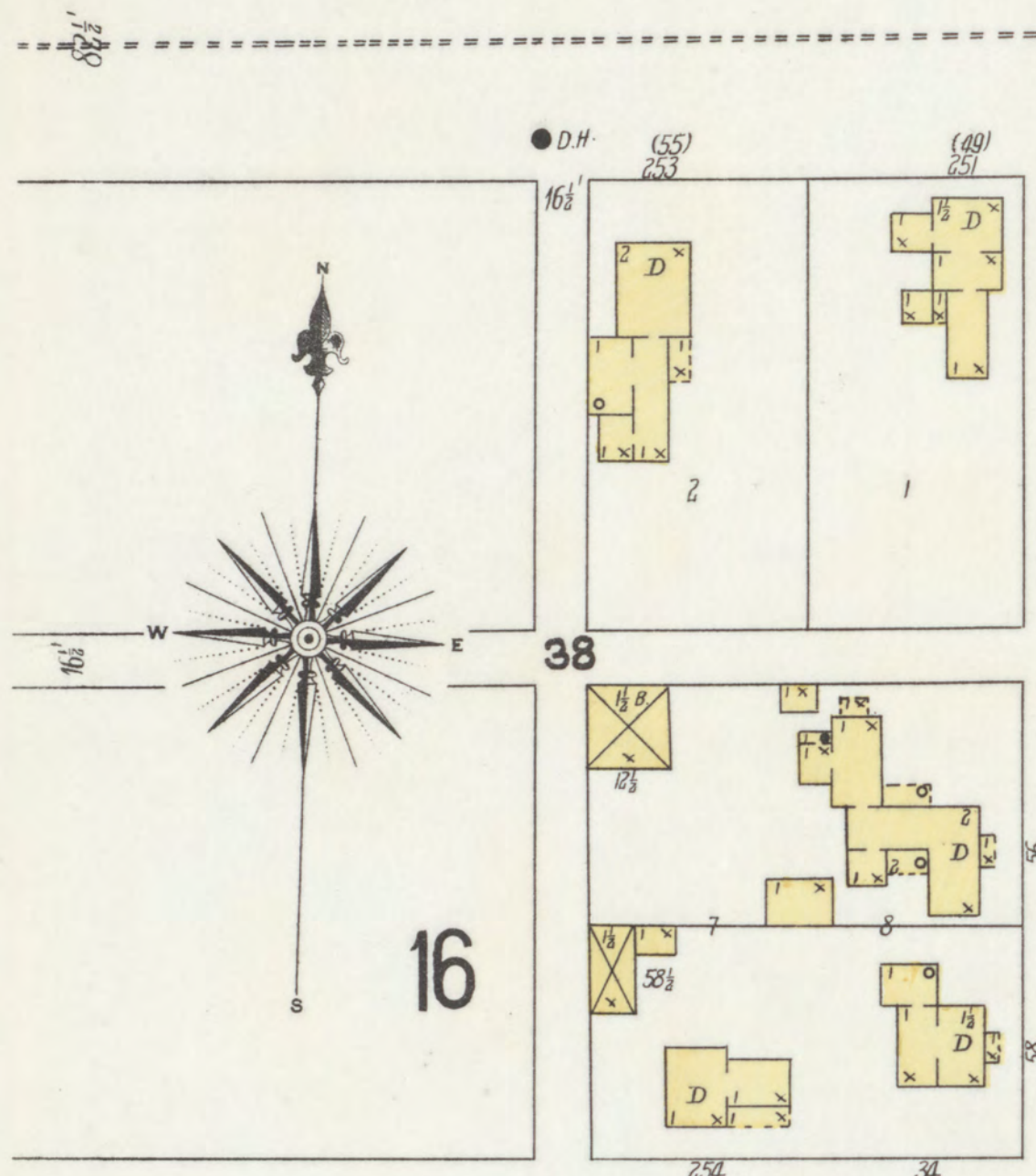


S. MORGAN
Map Division
Library of Congress

DEC. 1905
VALPARAISO
IND.

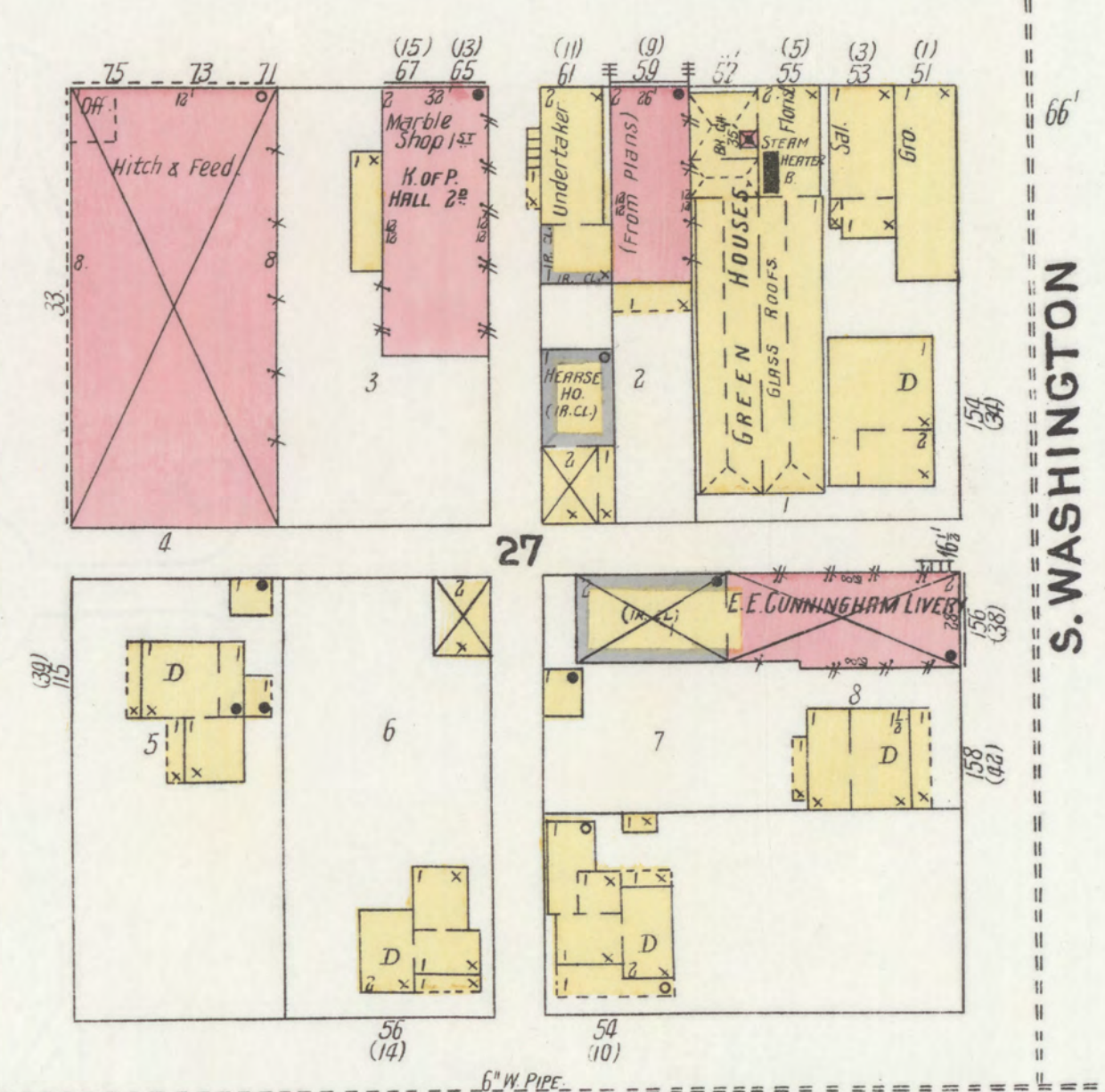
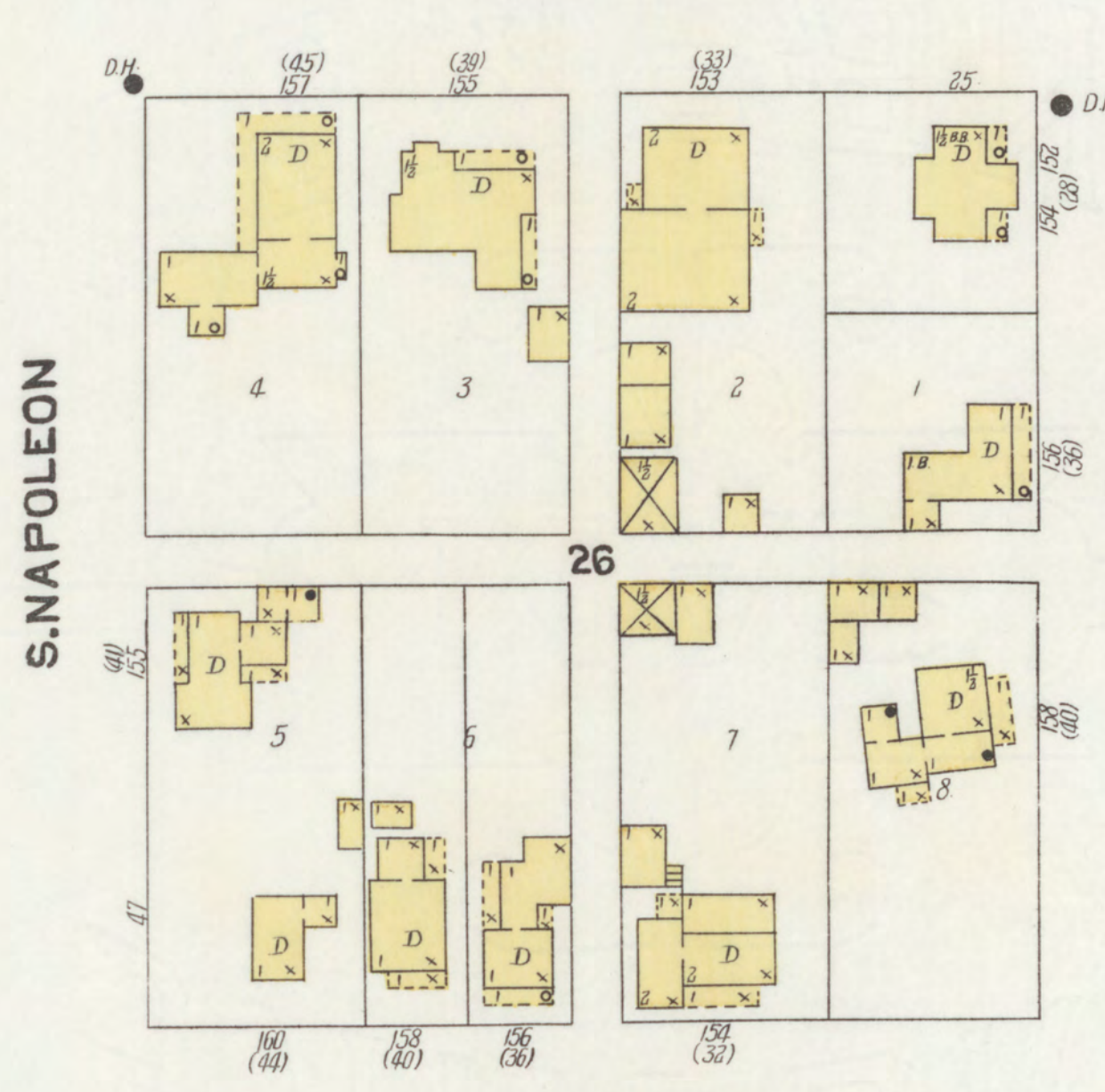
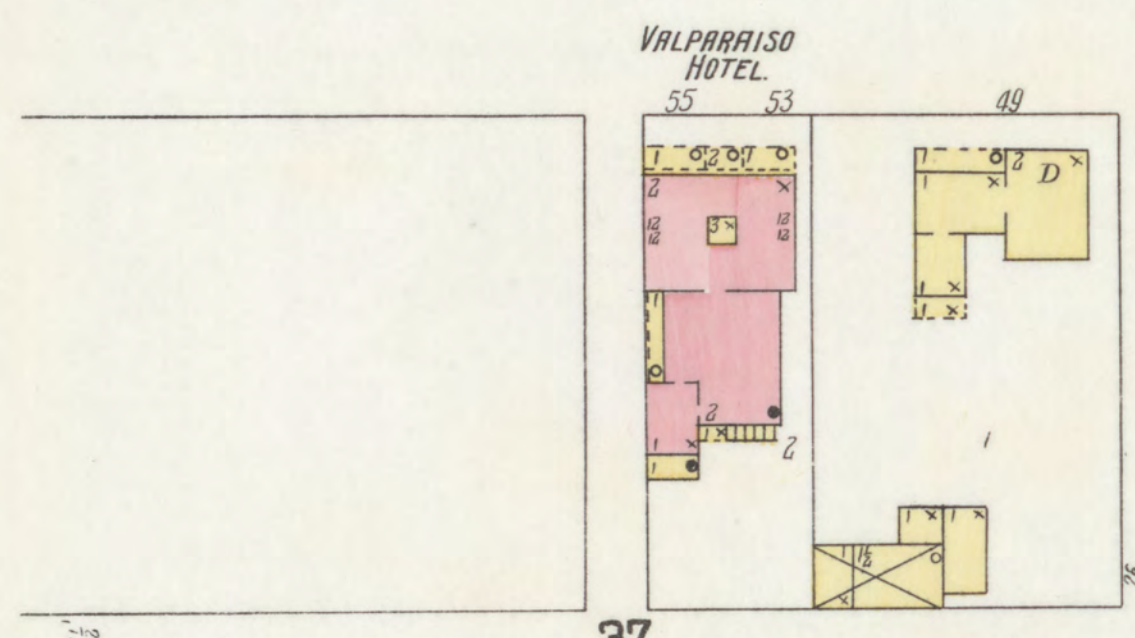
W. MAIN

6" W. PIPE



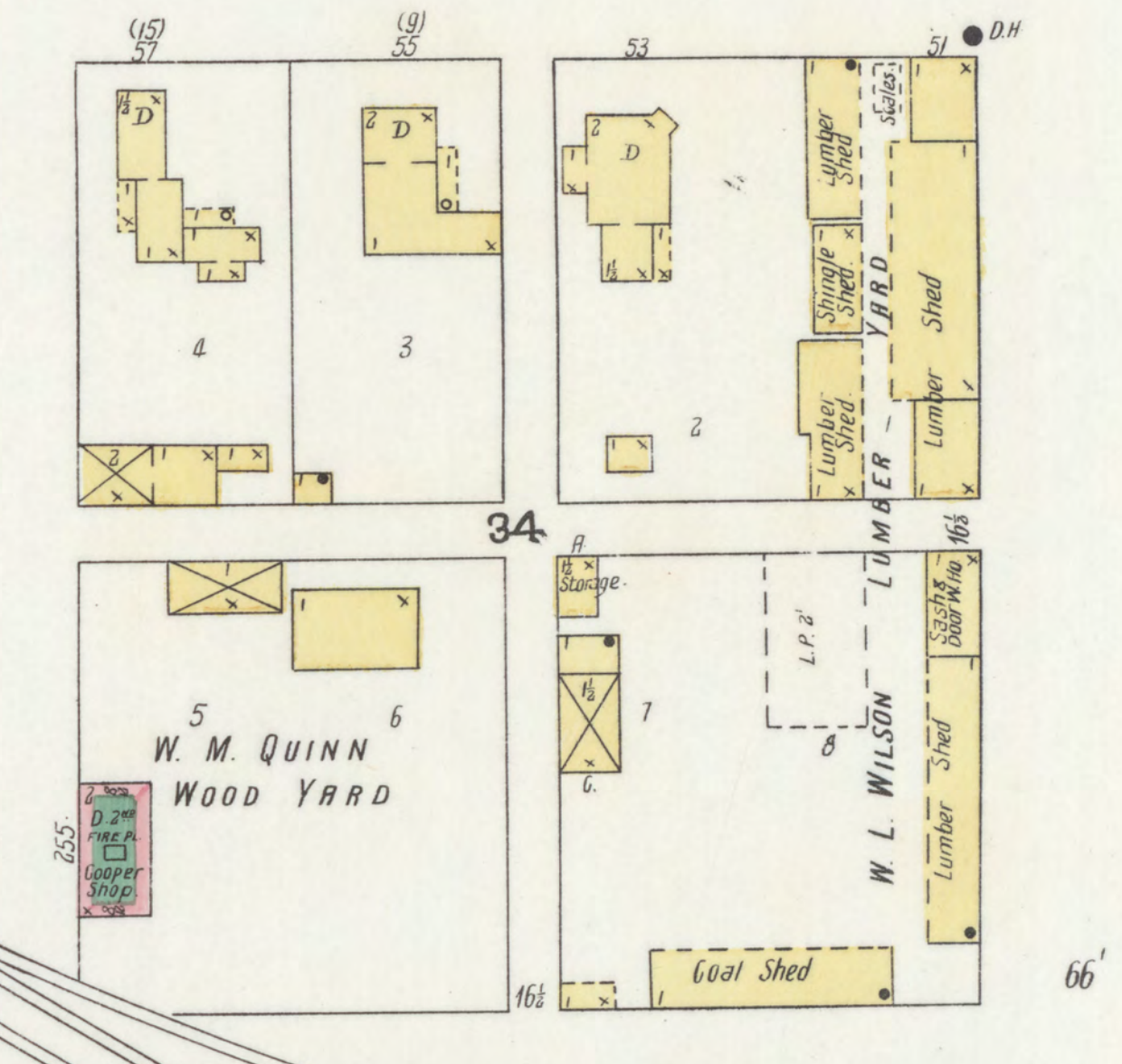
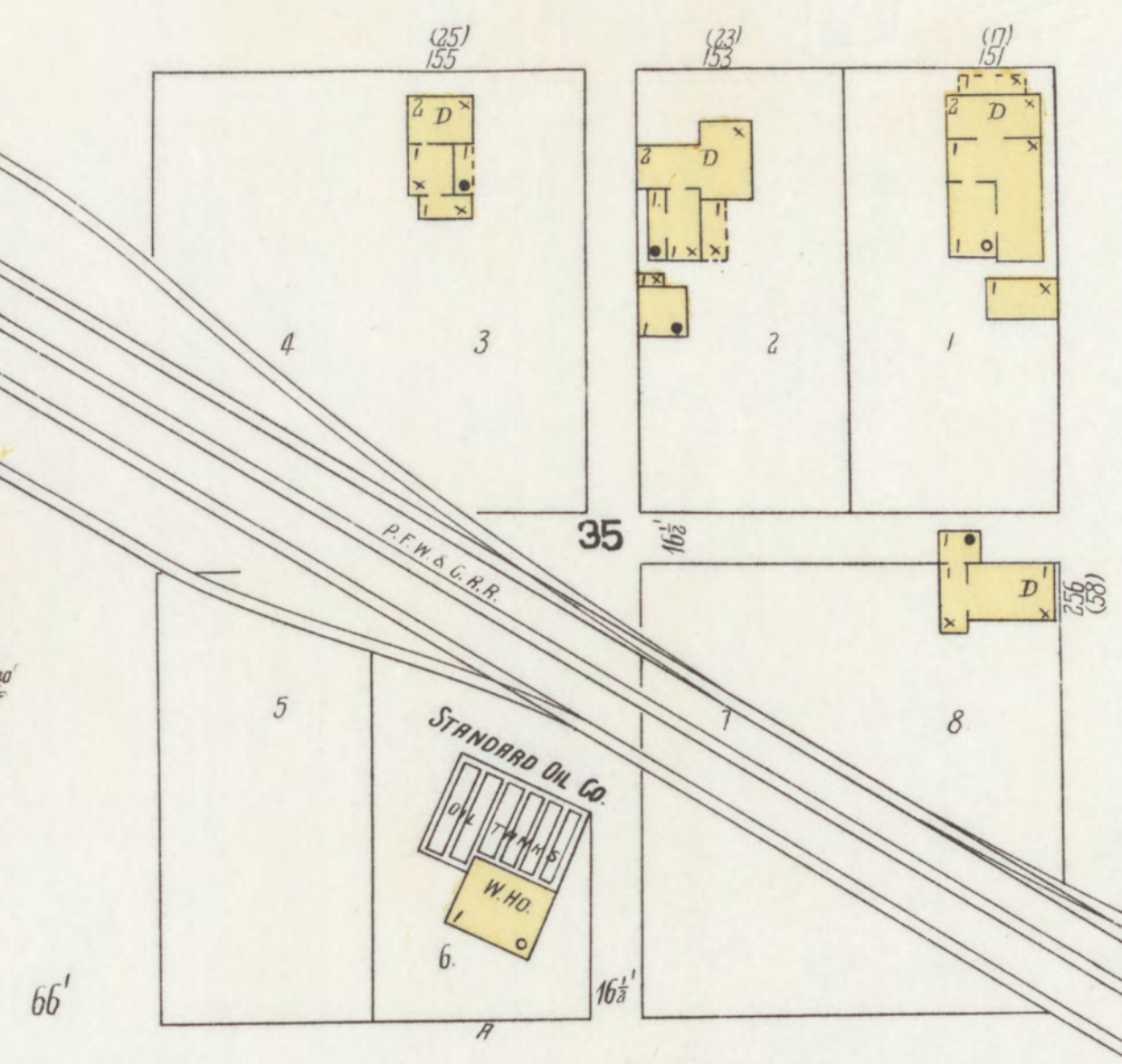
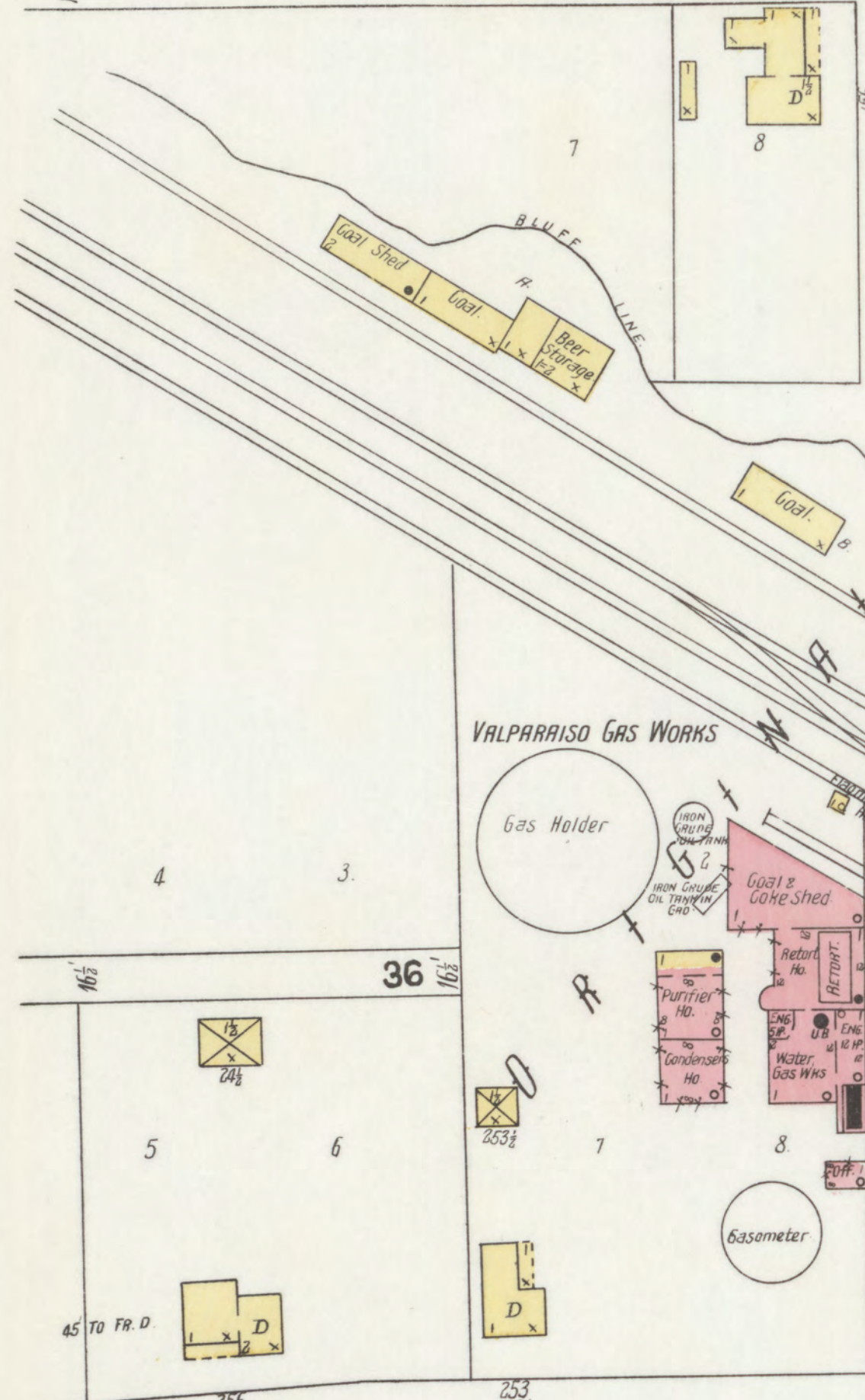
W. MECHANIC

6" W. PIPE



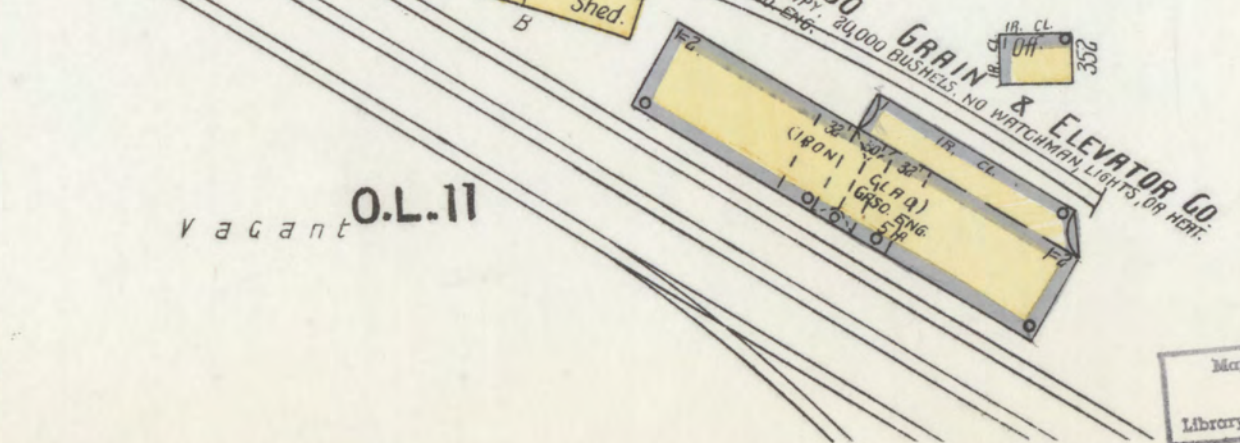
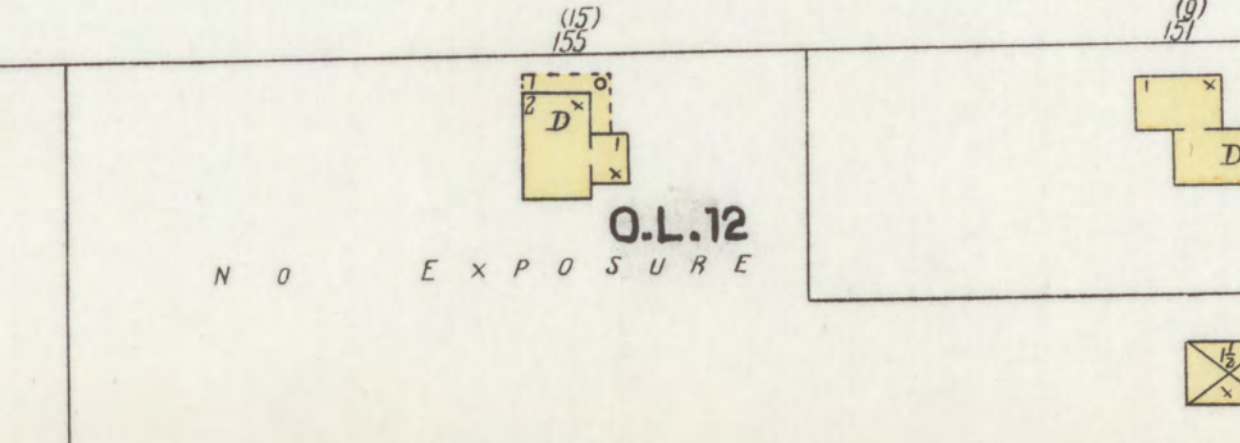
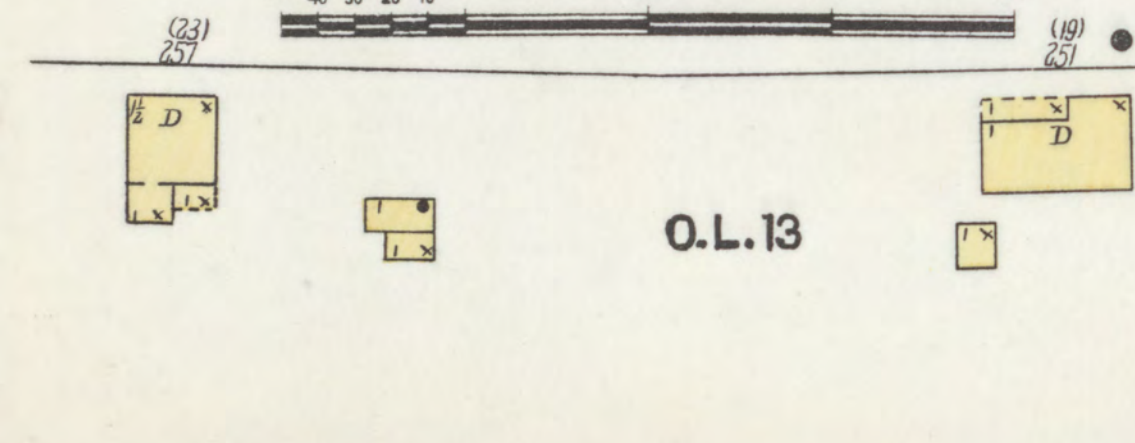
W. MONROE

6" W. PIPE



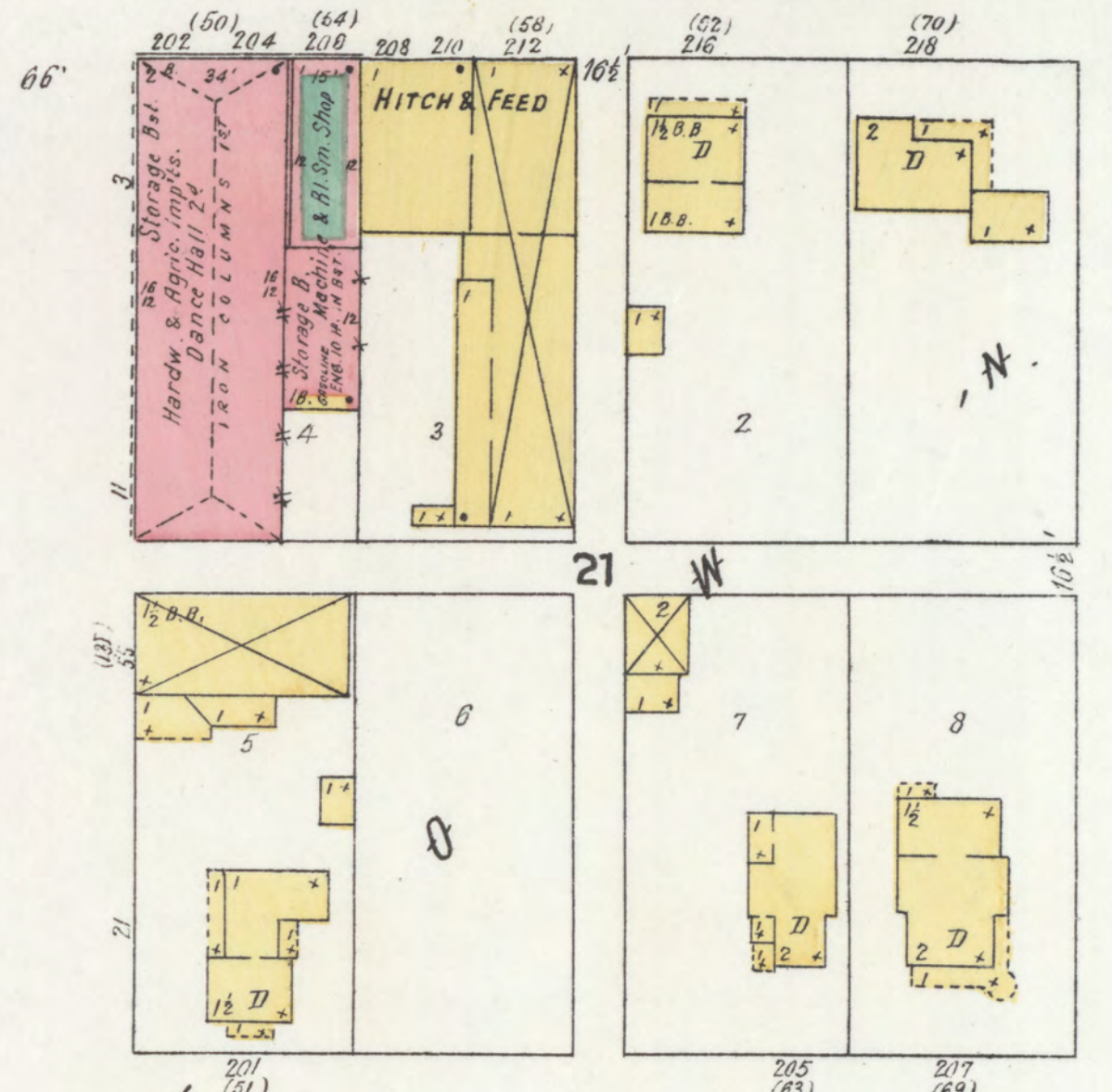
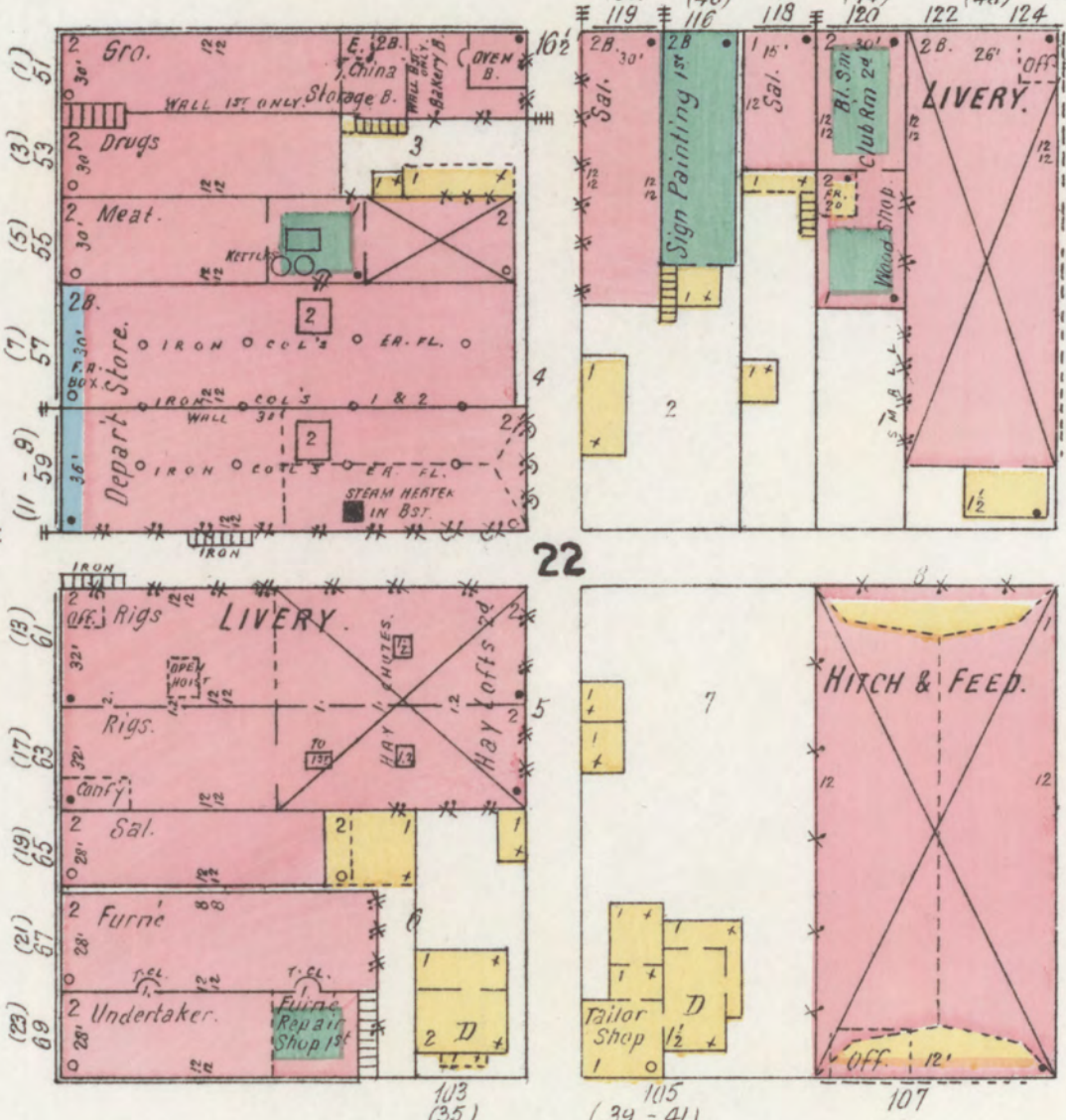
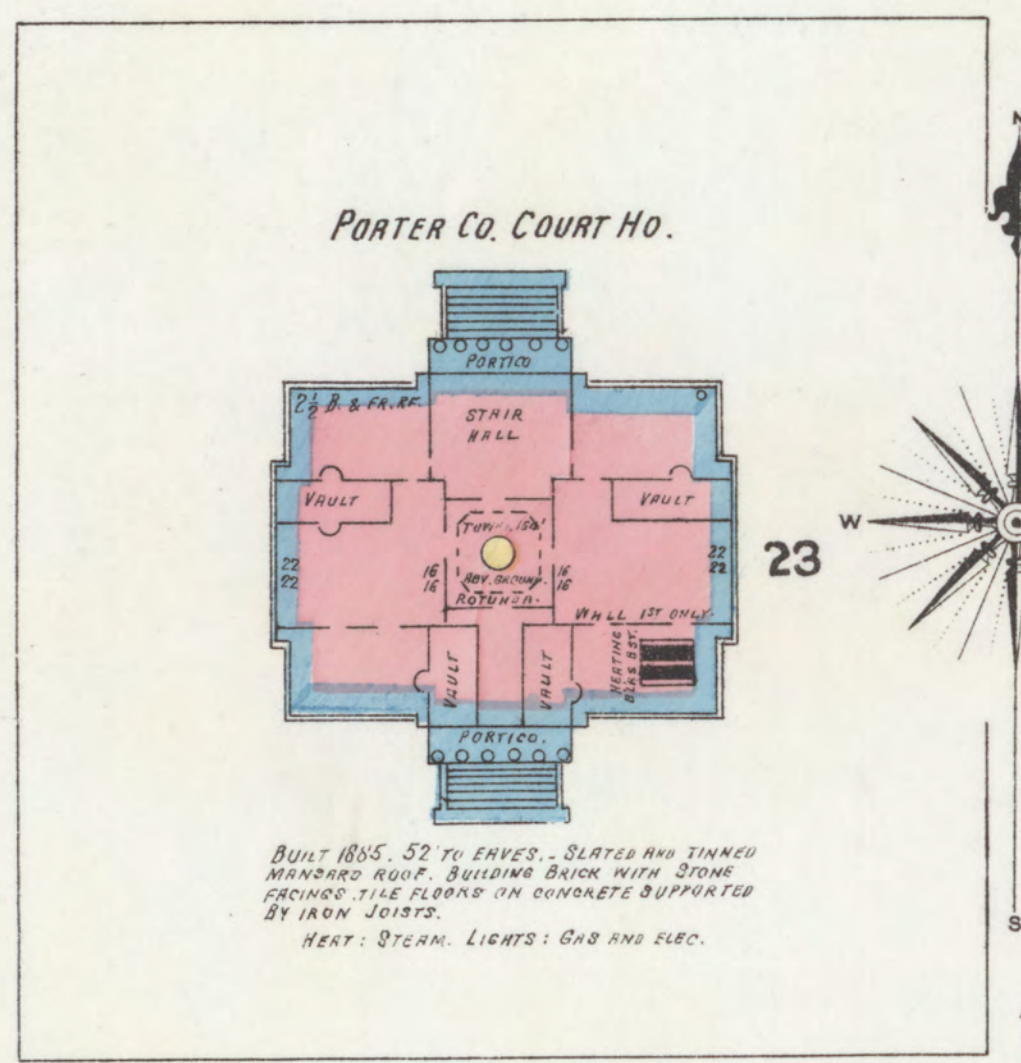
W. WATER

Scale of Feet. 0 50 100 150



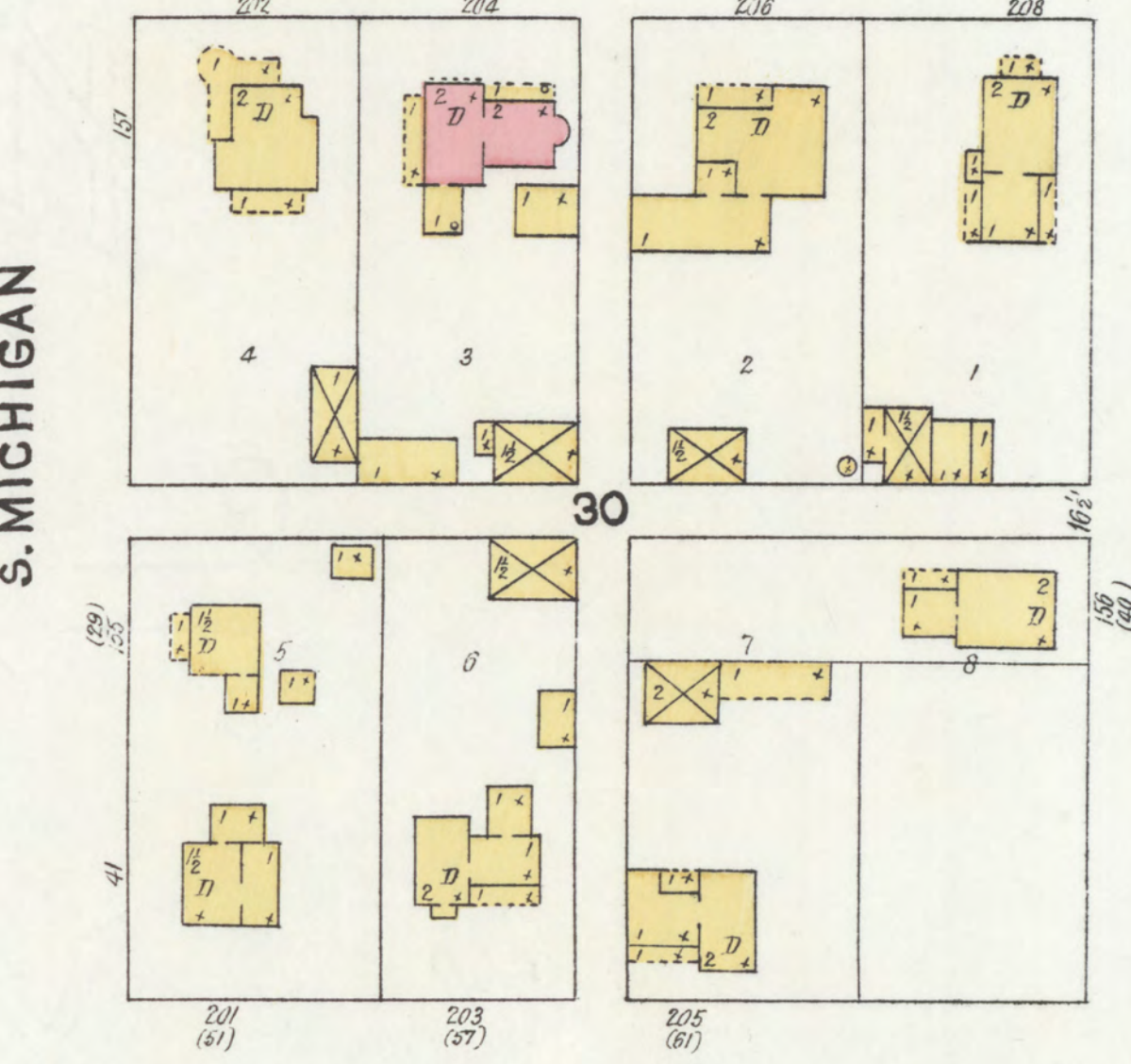
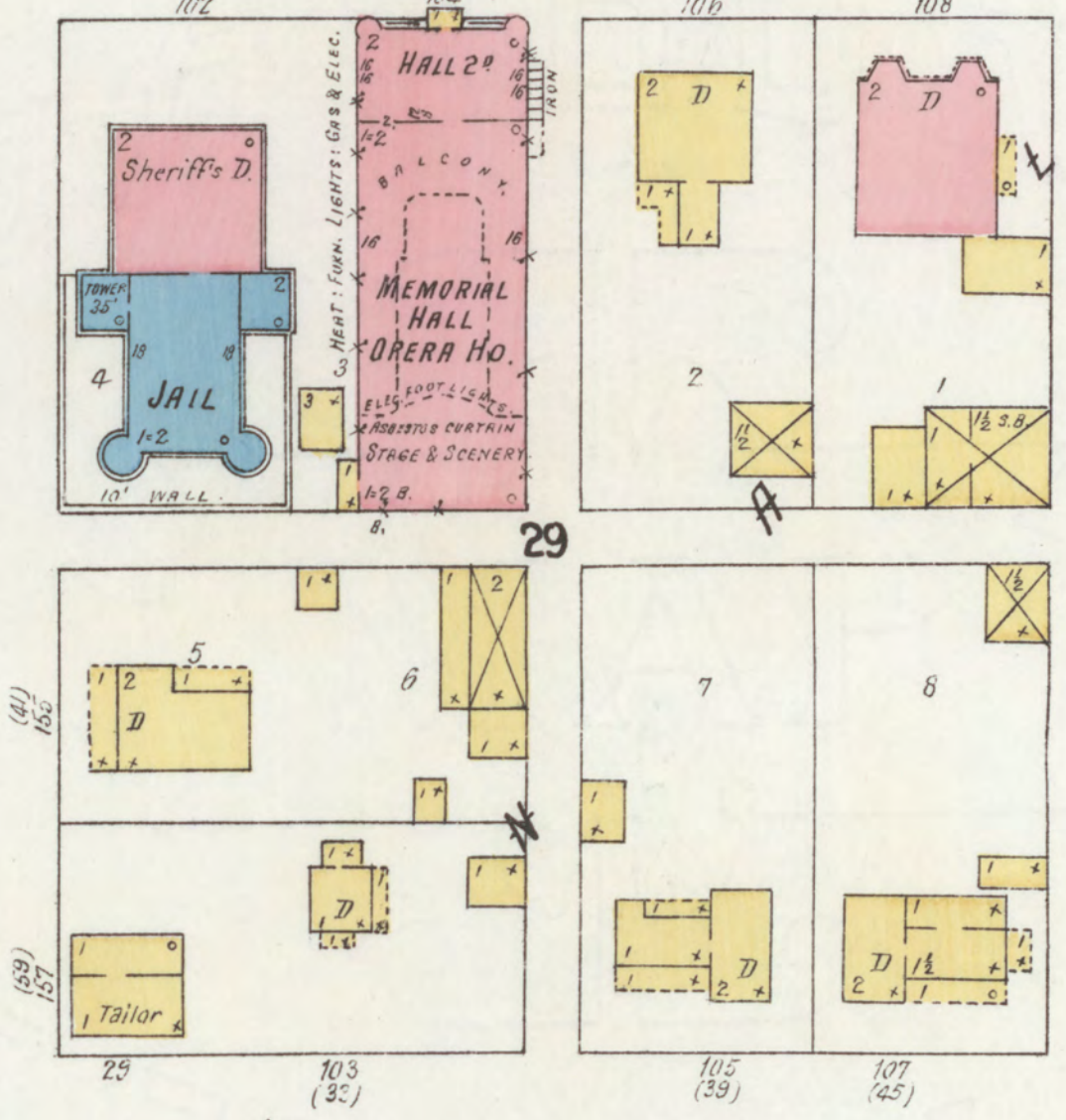
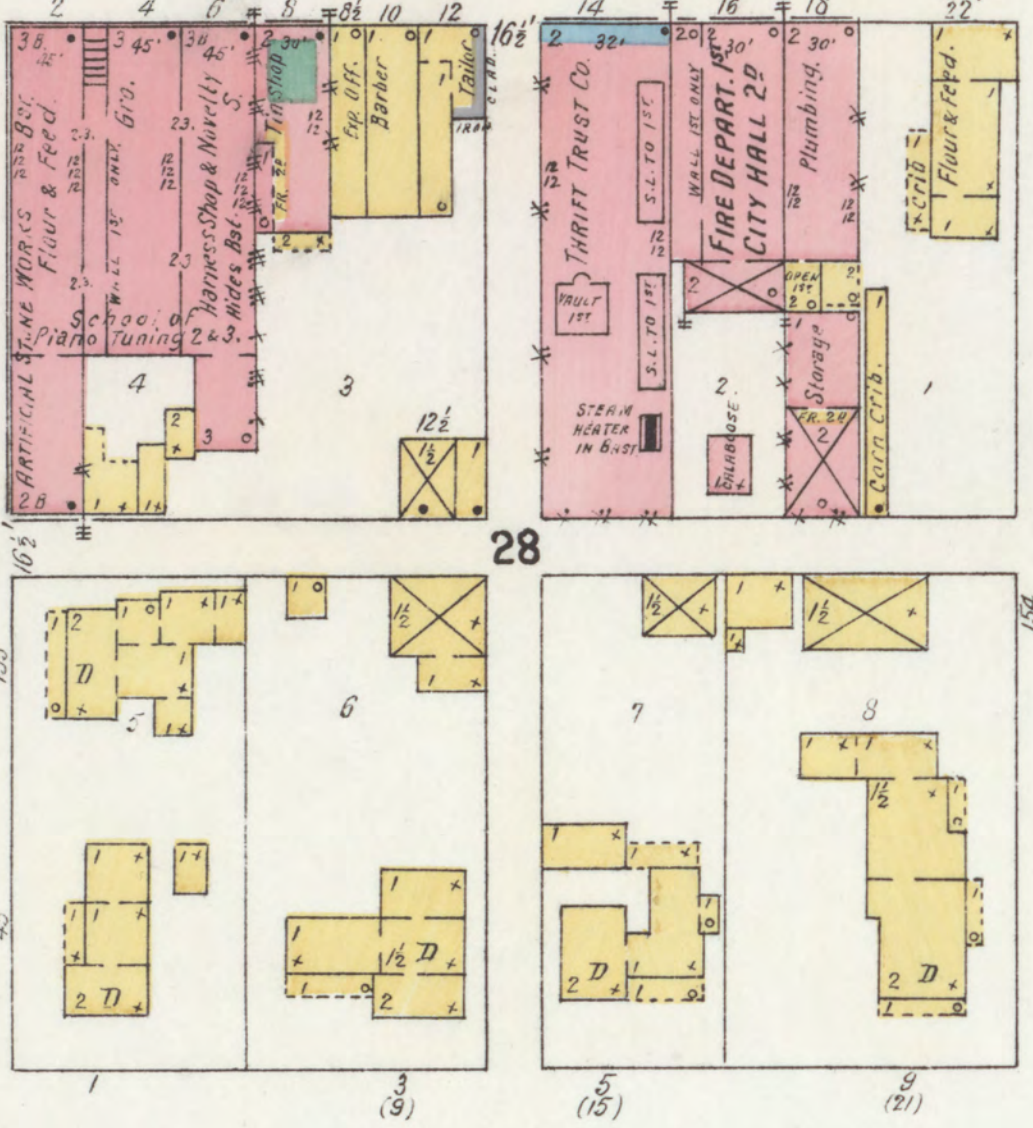
E. MAIN

6" W. Pipe



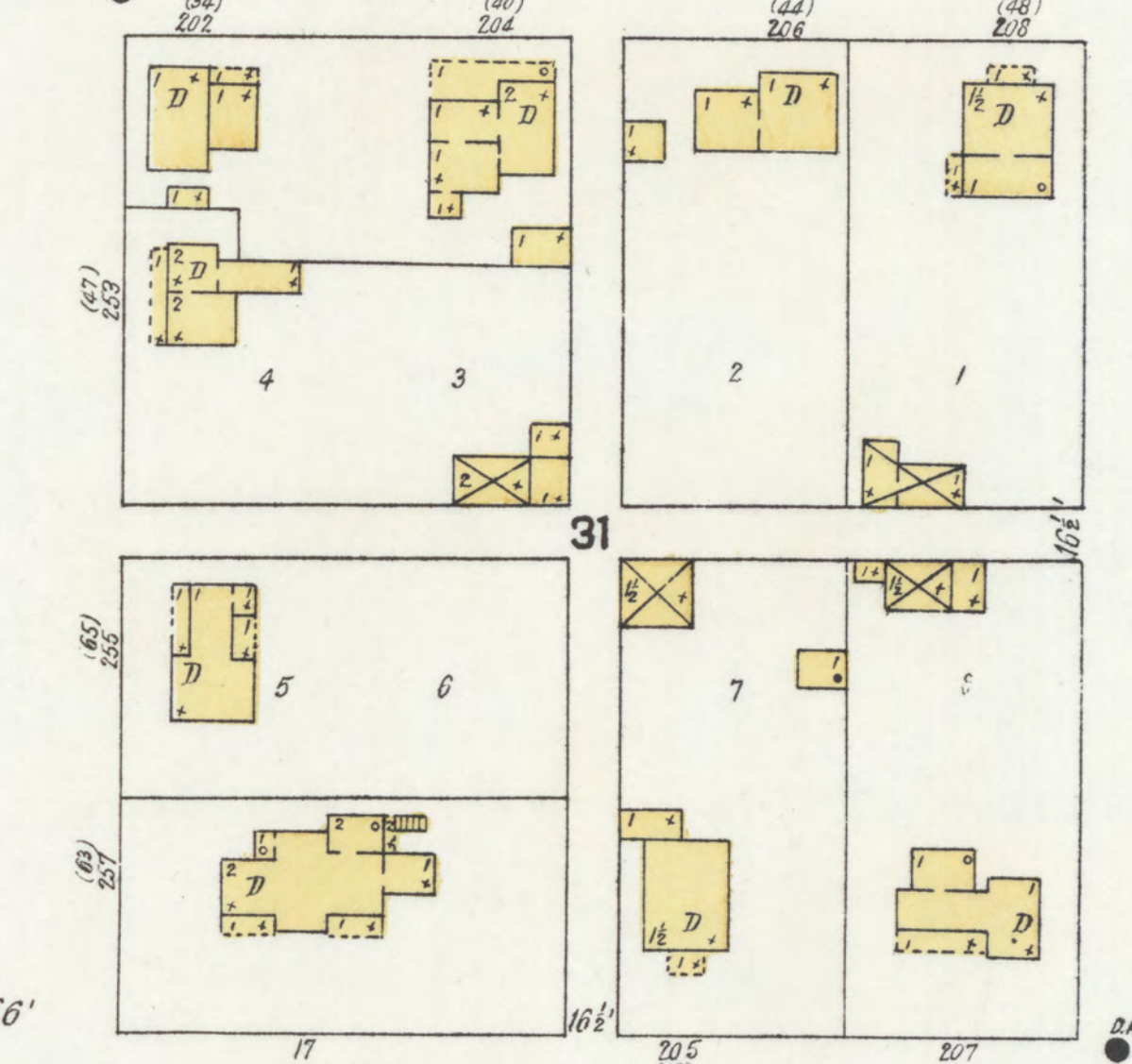
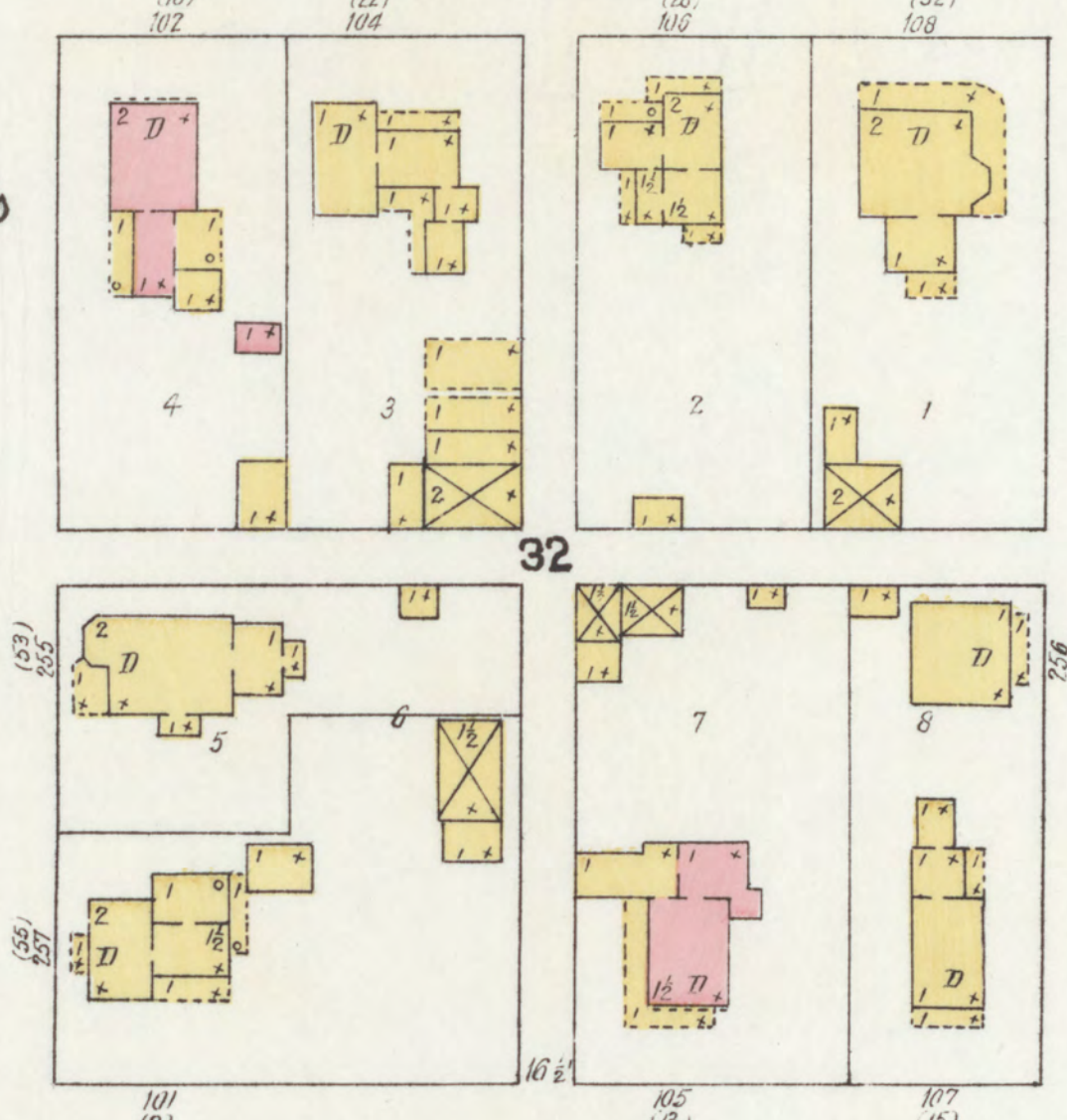
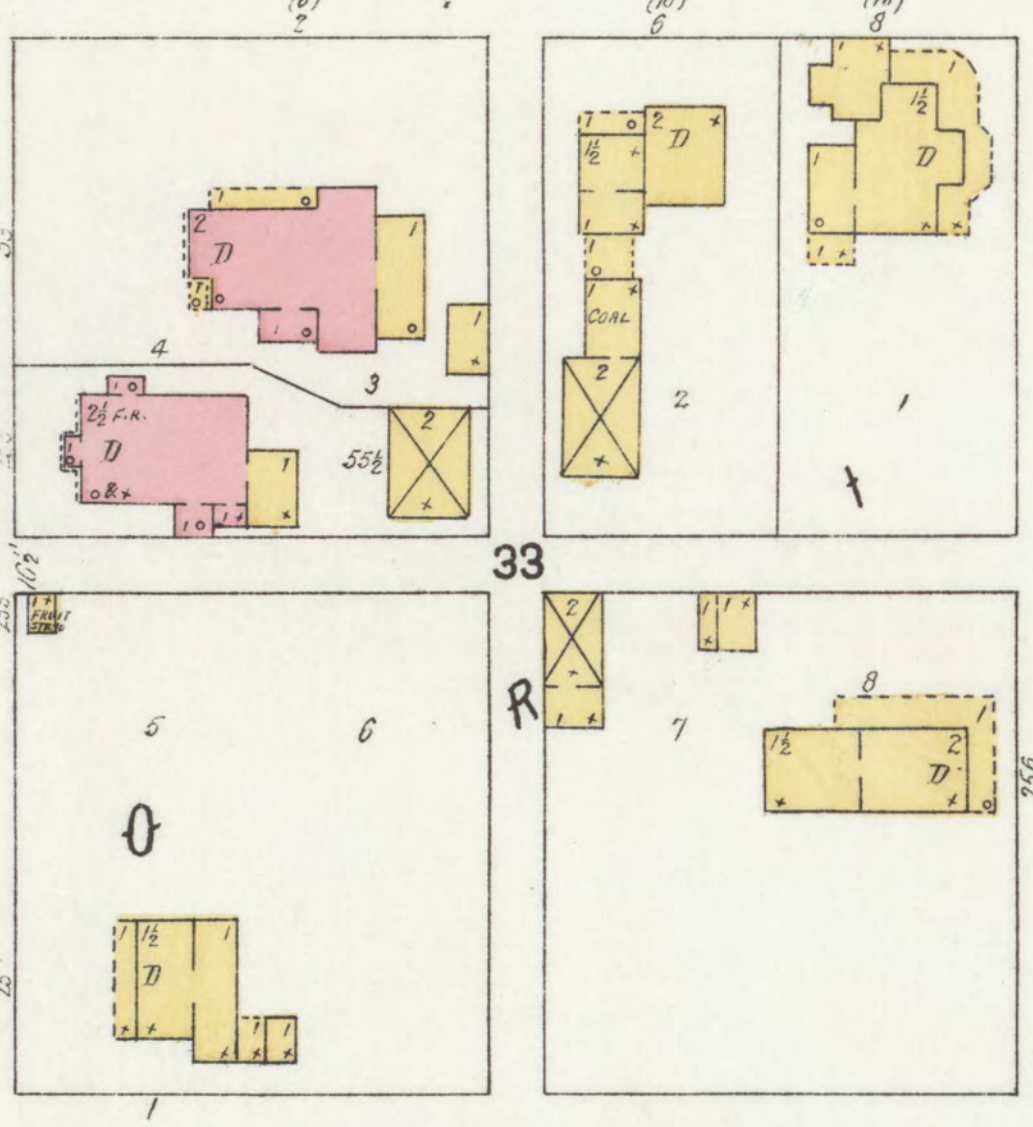
E. MECHANIC

6" W. Pipe



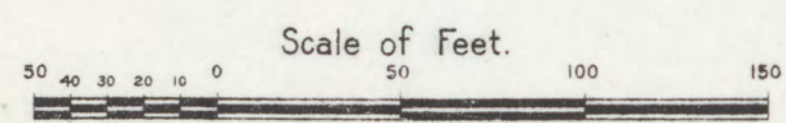
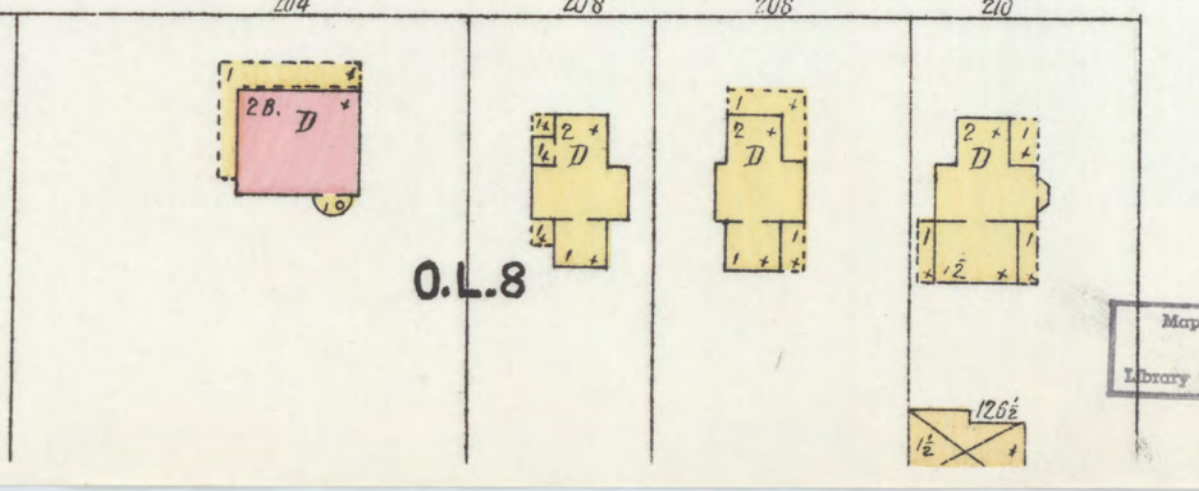
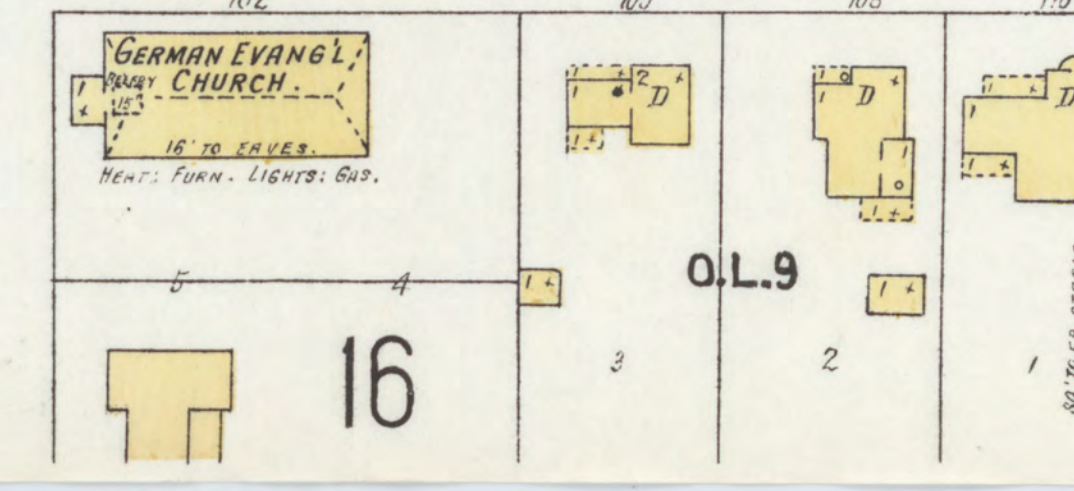
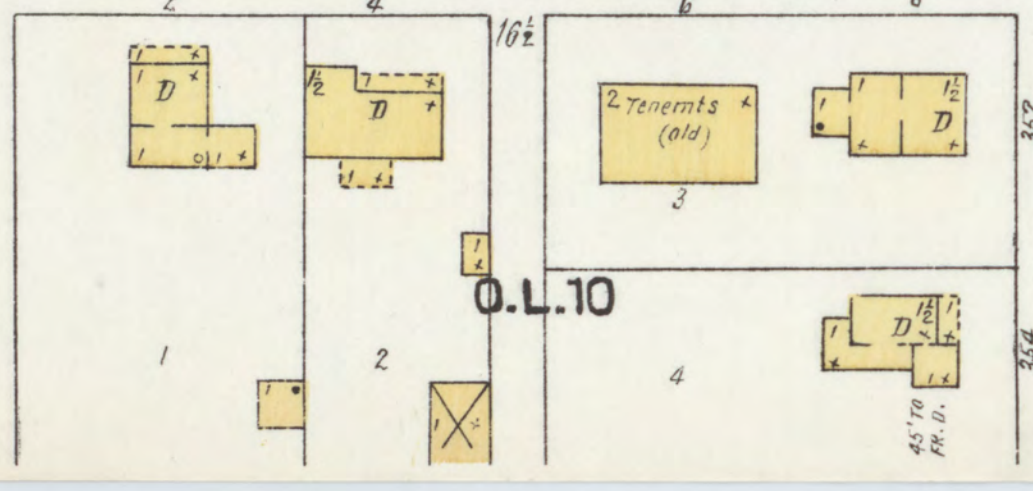
E. MONROE

6" W. Pipe

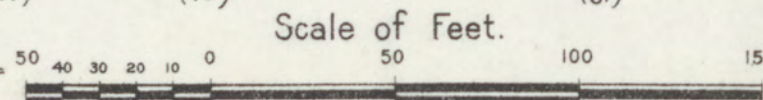
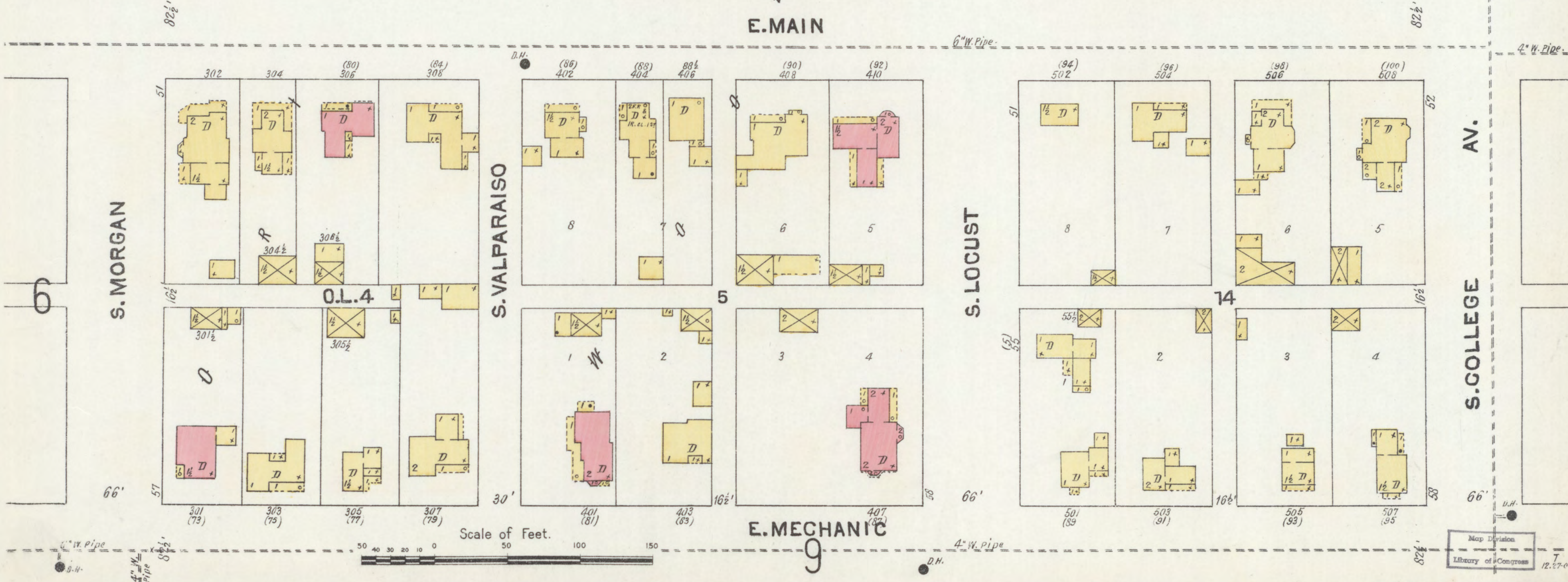
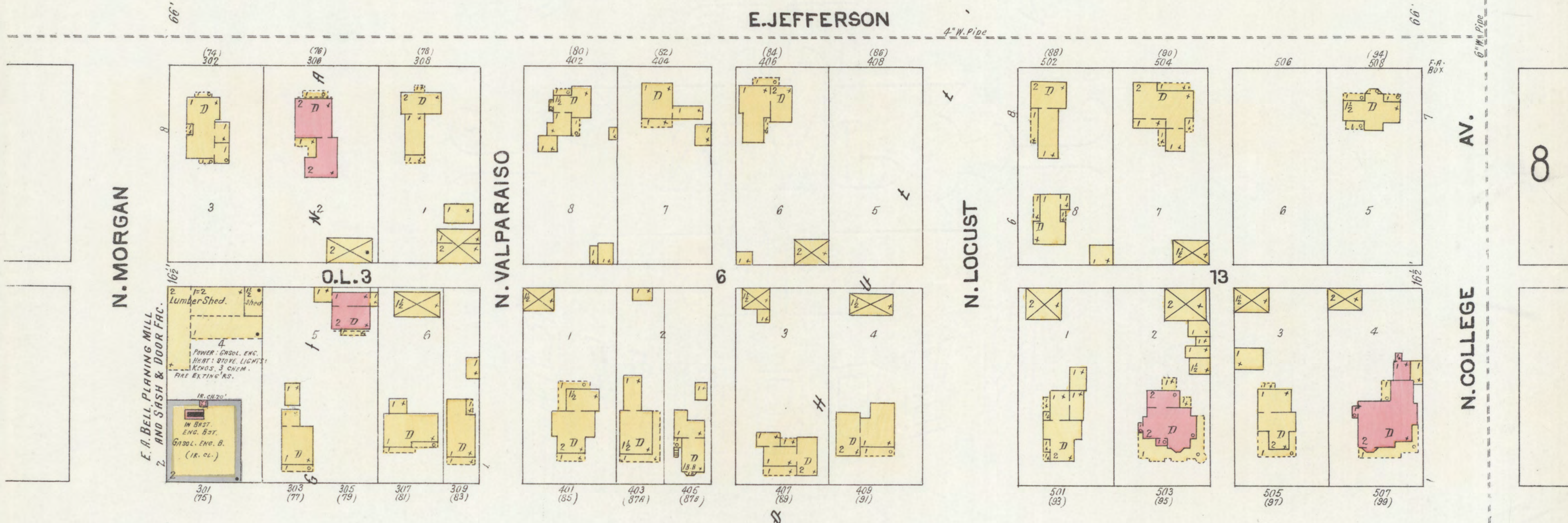
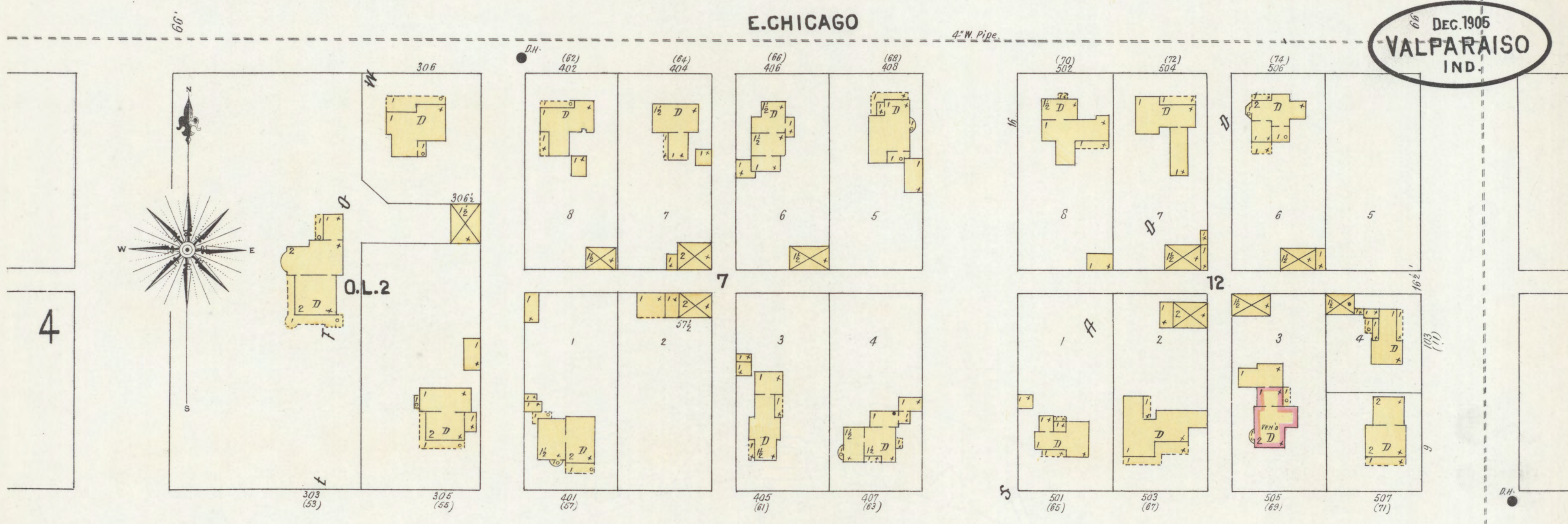
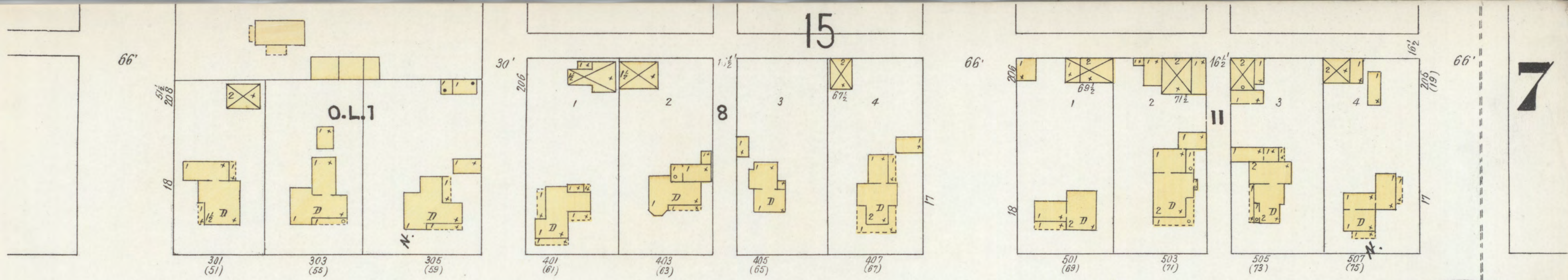


E. WATER

4" W. Pipe



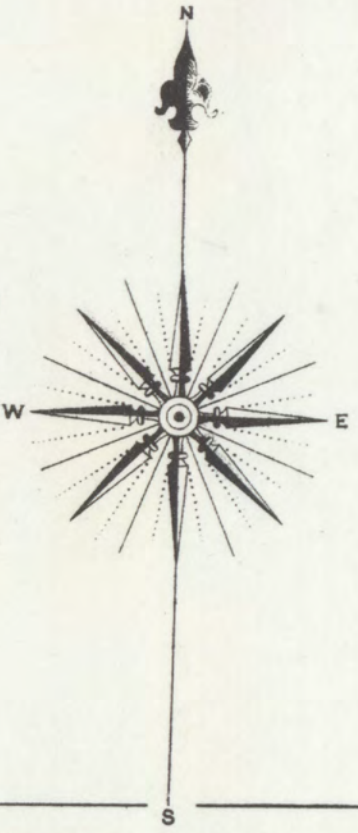
DEC. 1905
VALPARAISO
IND.



O.L.6

Dec. 1905
VALPARAISO
IND.

O.L.7



E. CHICAGO

E. JEFFERSON

E. MAIN

E. MECHANIC

4" W. PIPE

4" W. PIPE

6" W. PIPE

4" W. PIPE

5" W. PIPE AV.

N. COLLEGE

AV.

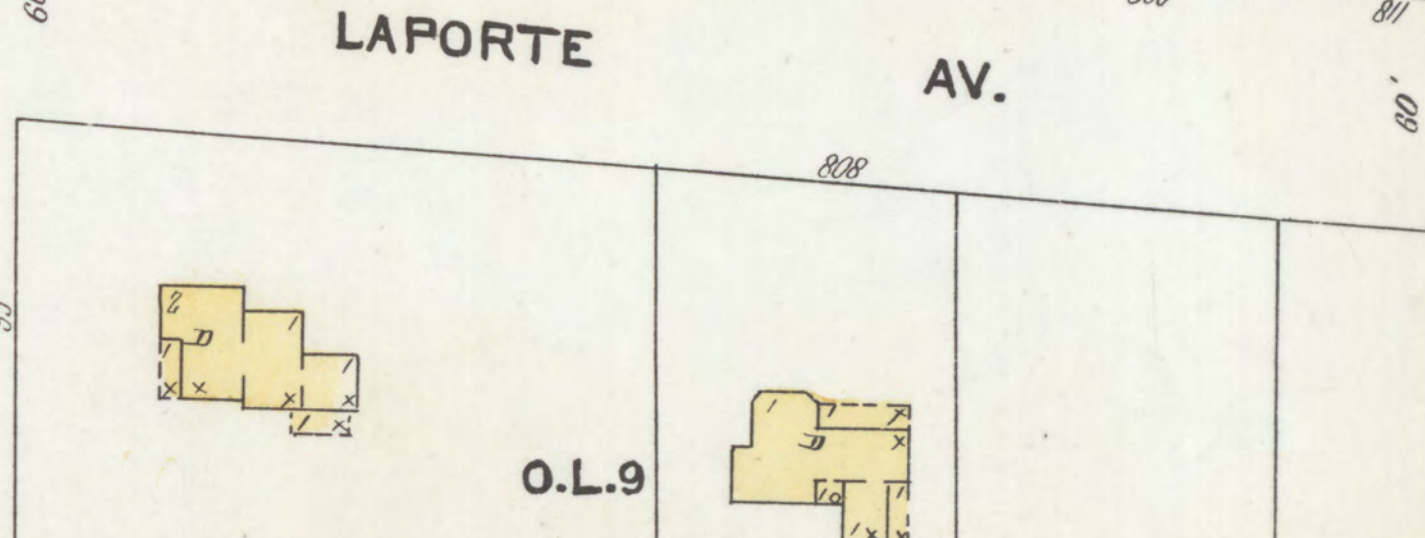
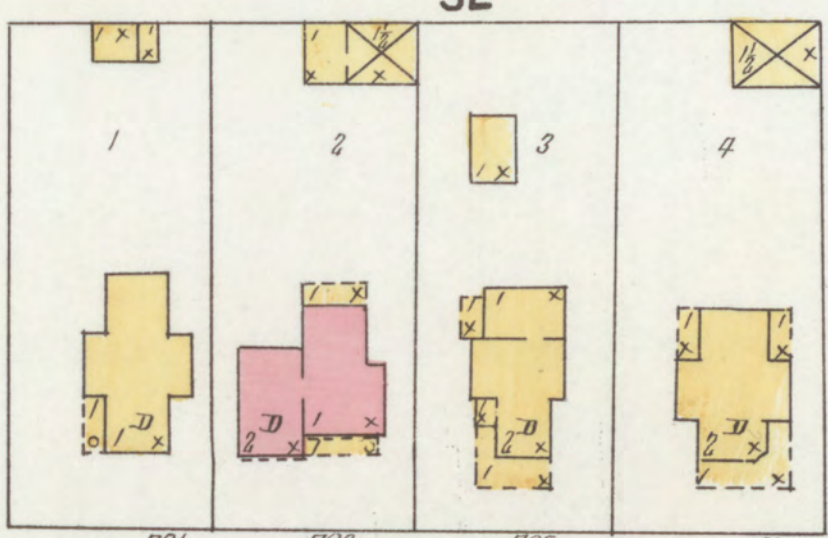
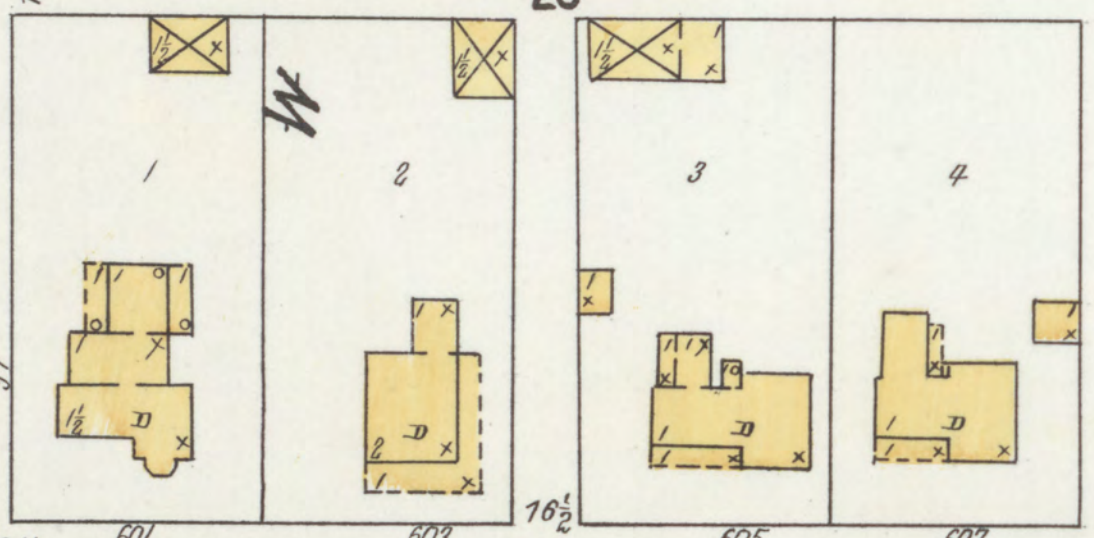
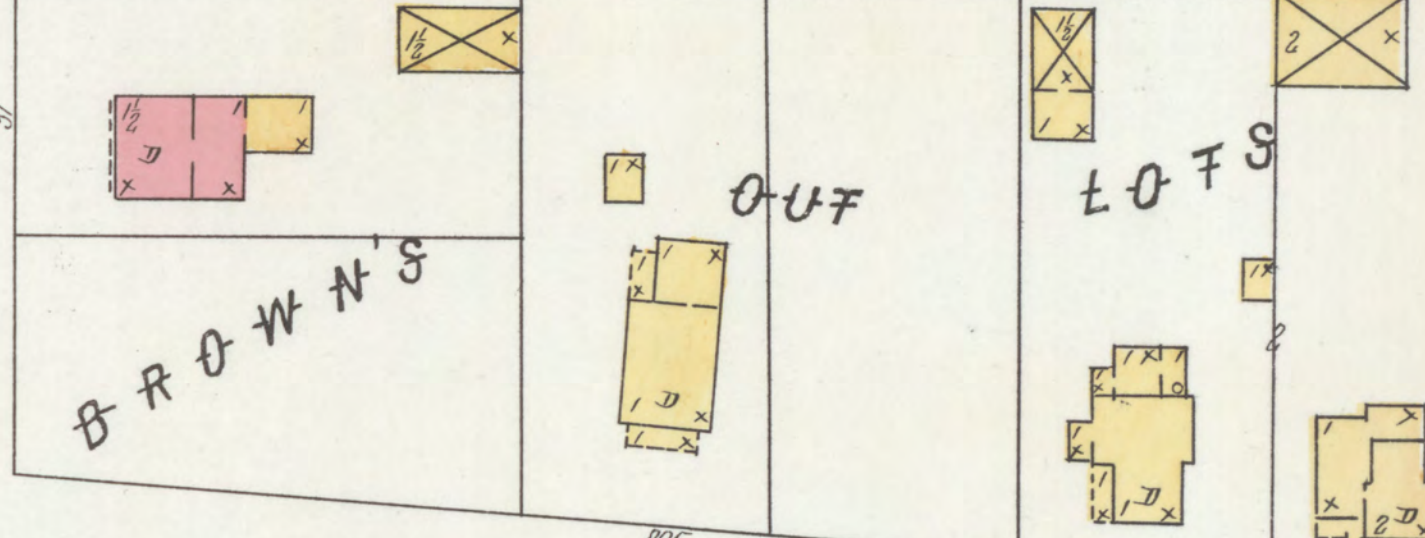
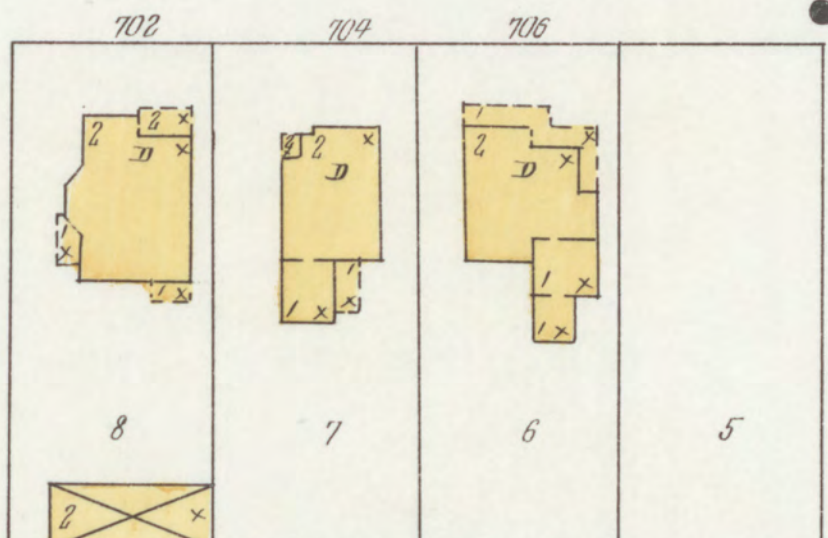
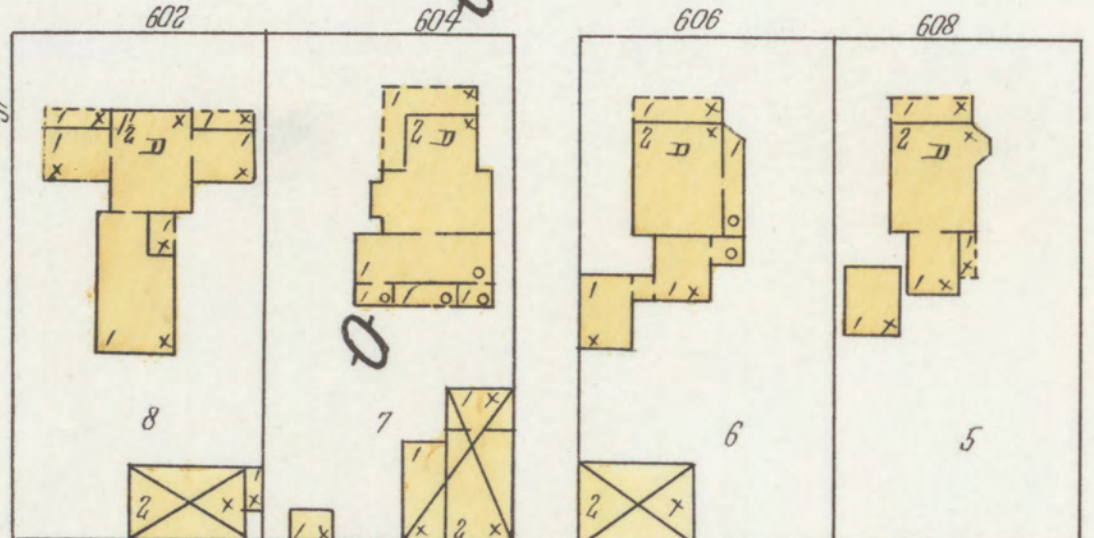
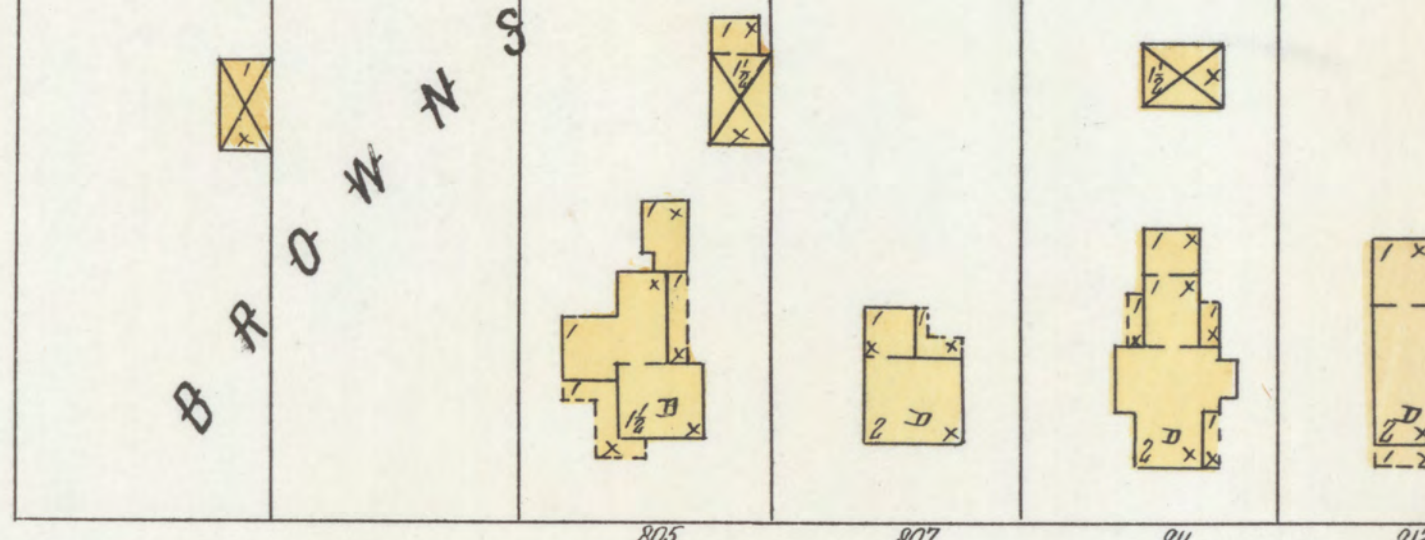
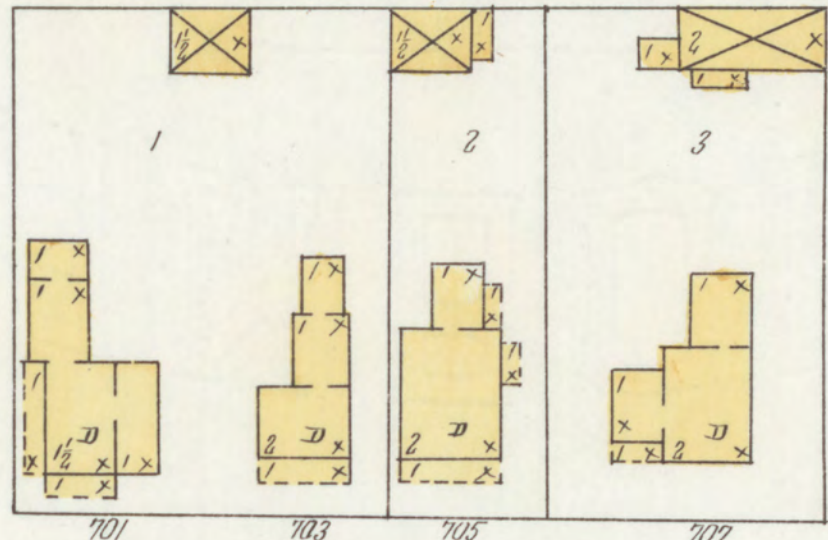
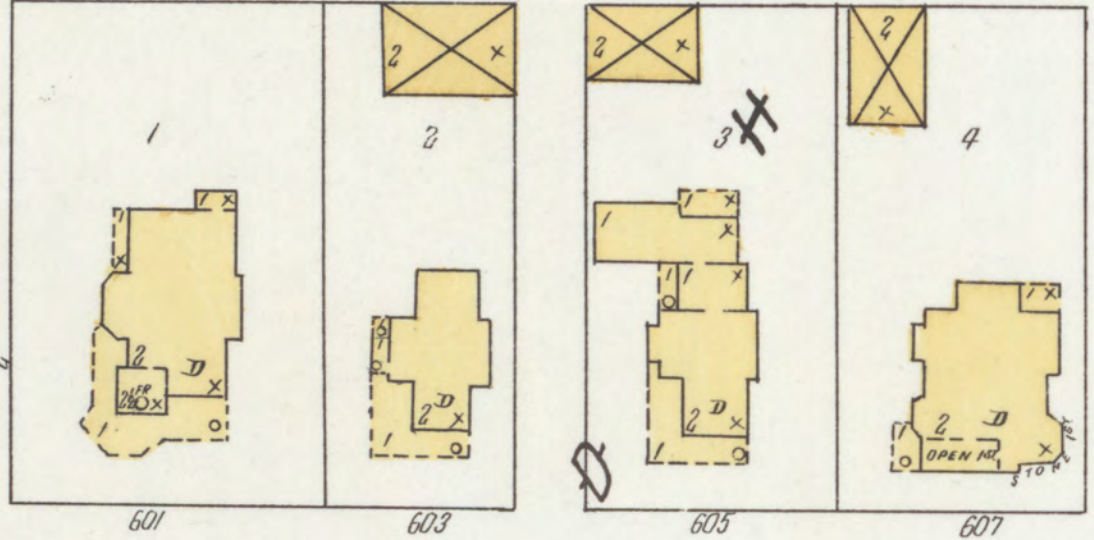
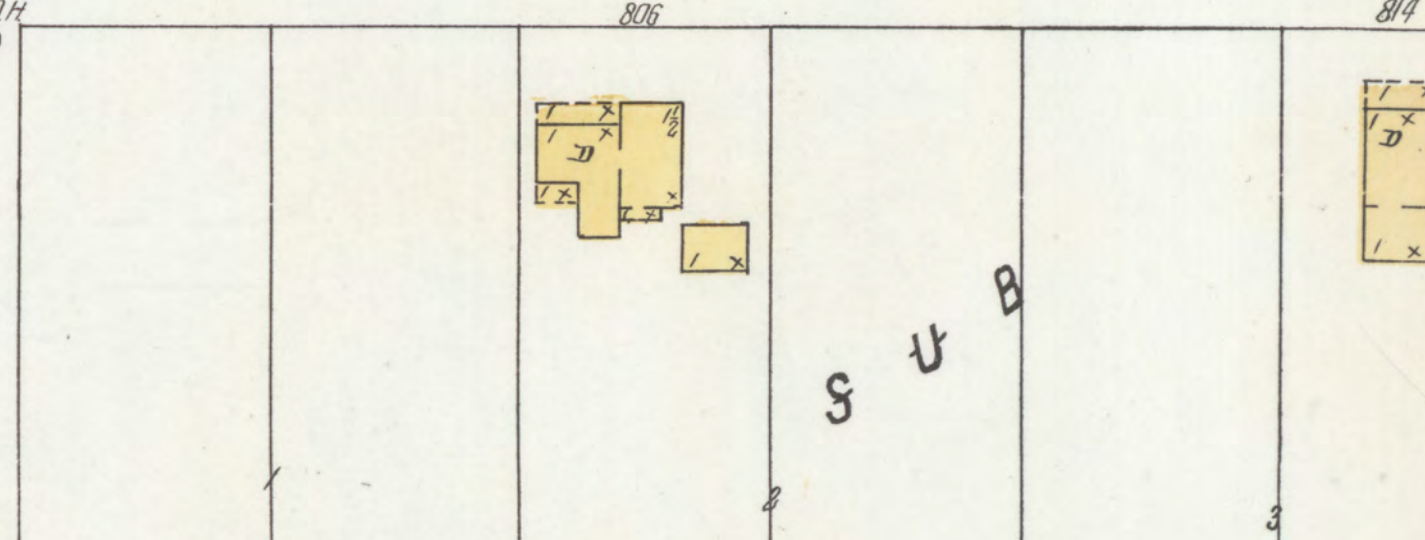
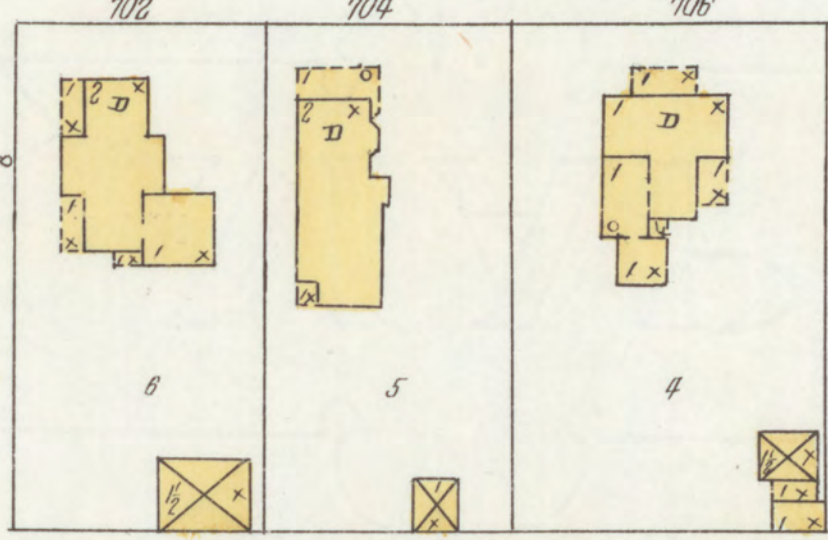
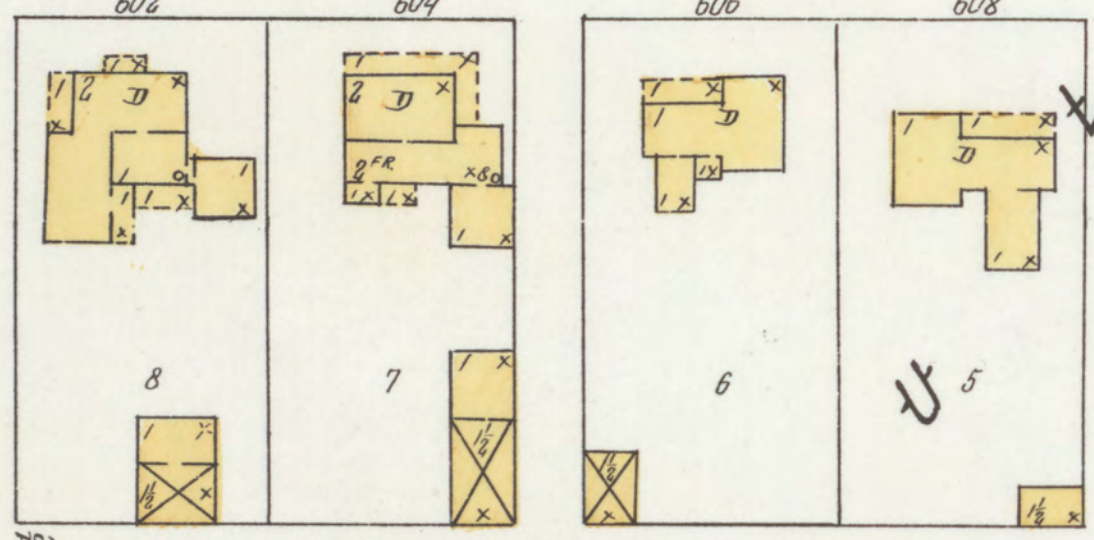
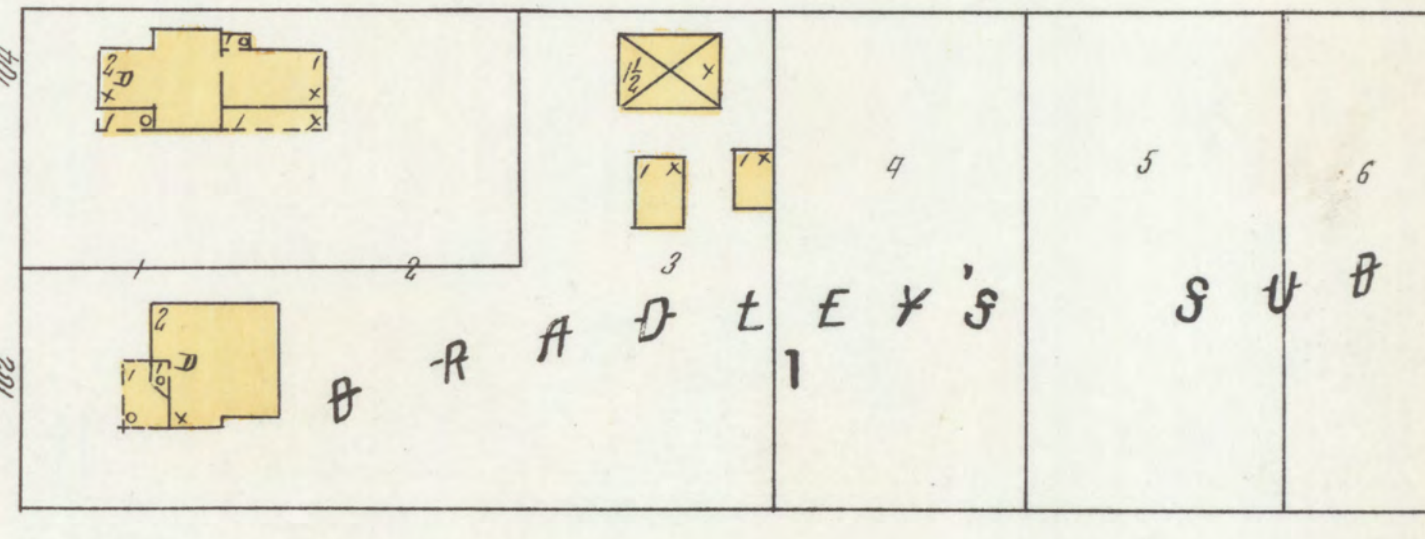
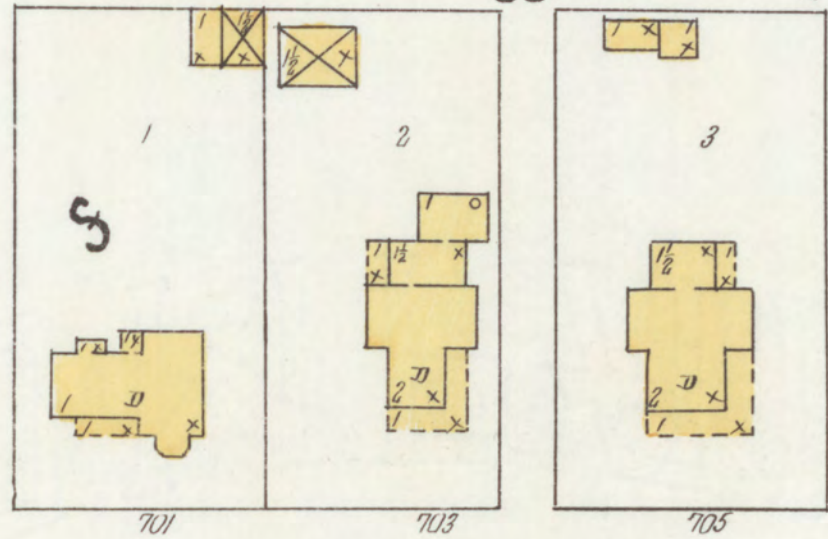
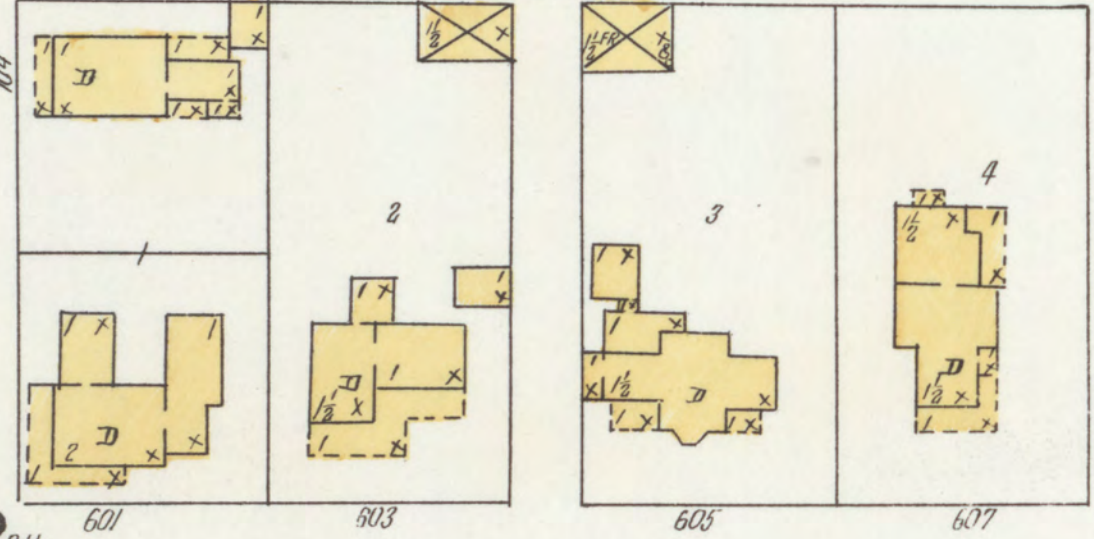
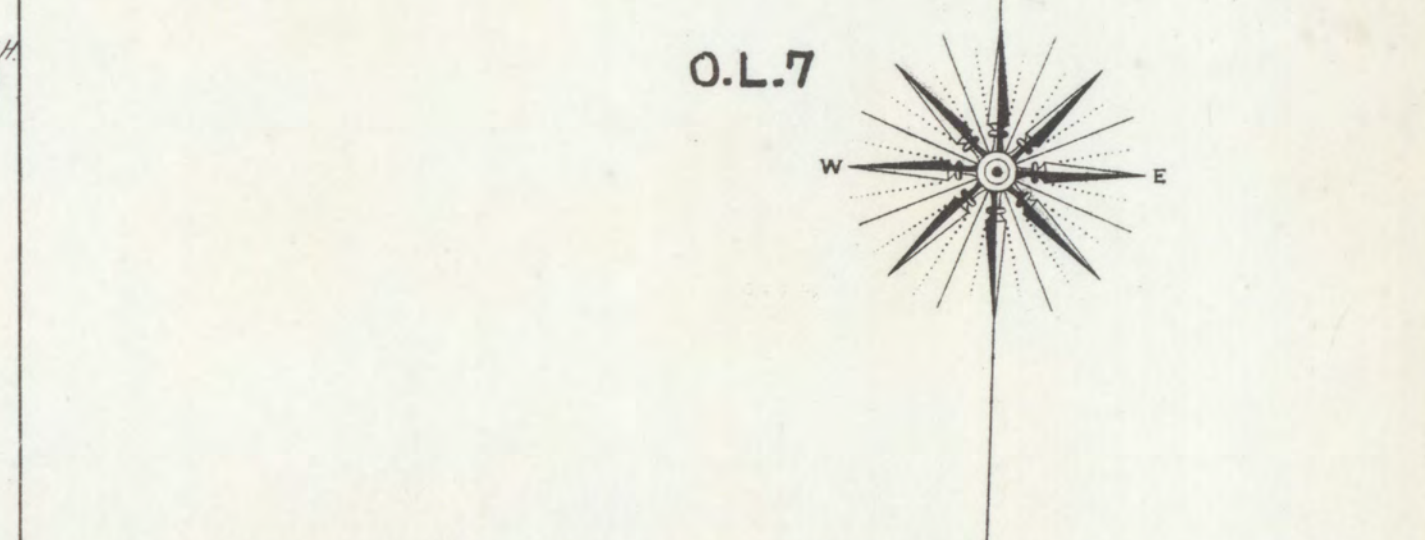
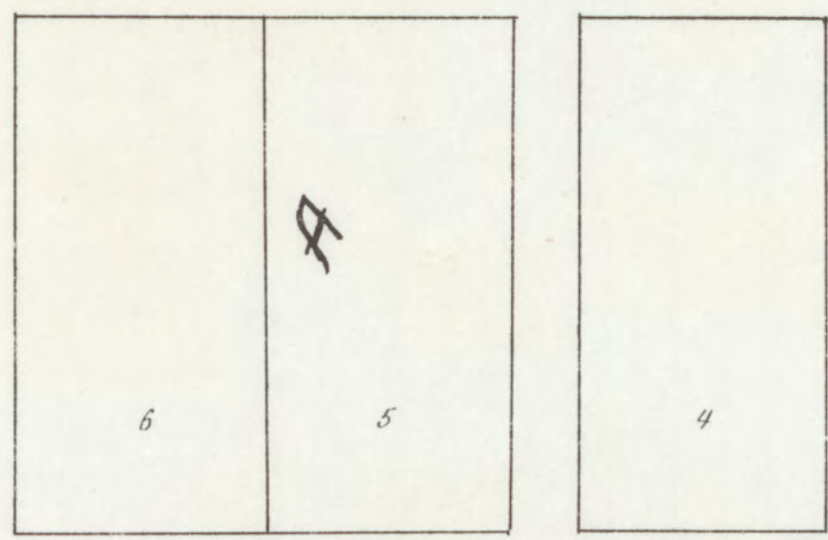
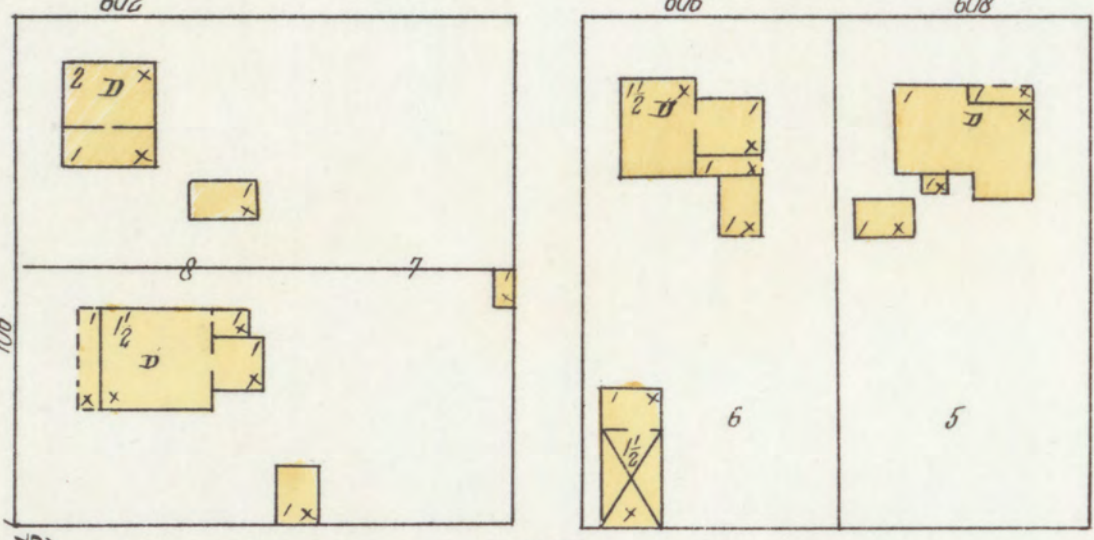
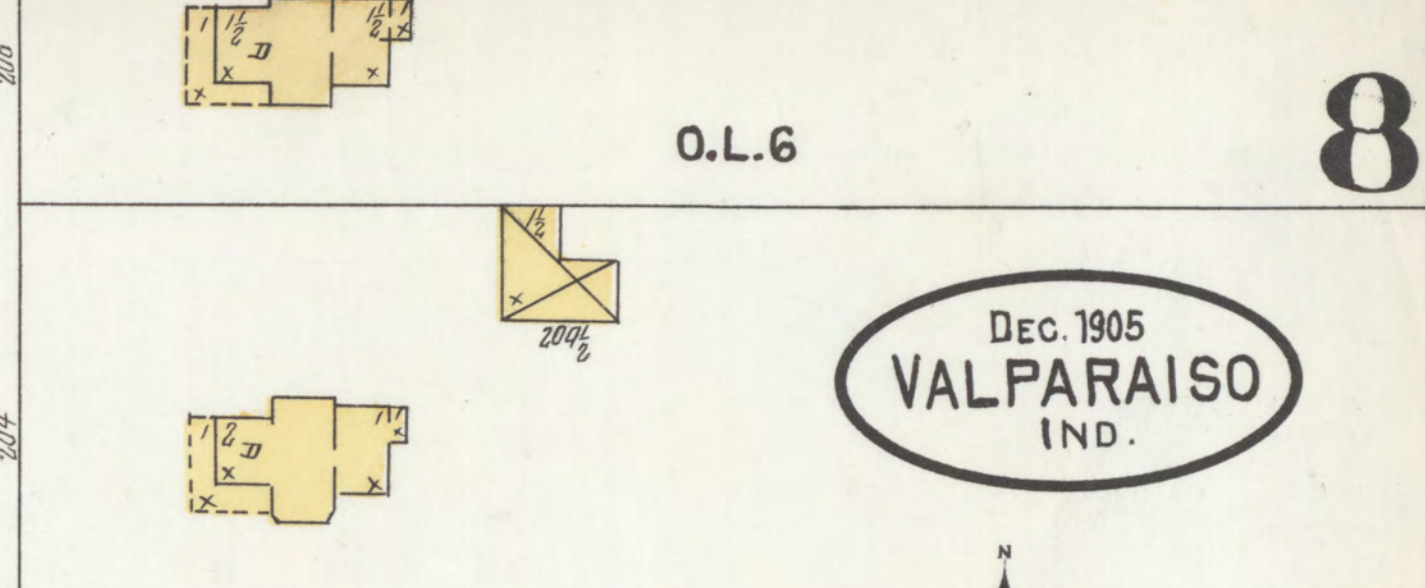
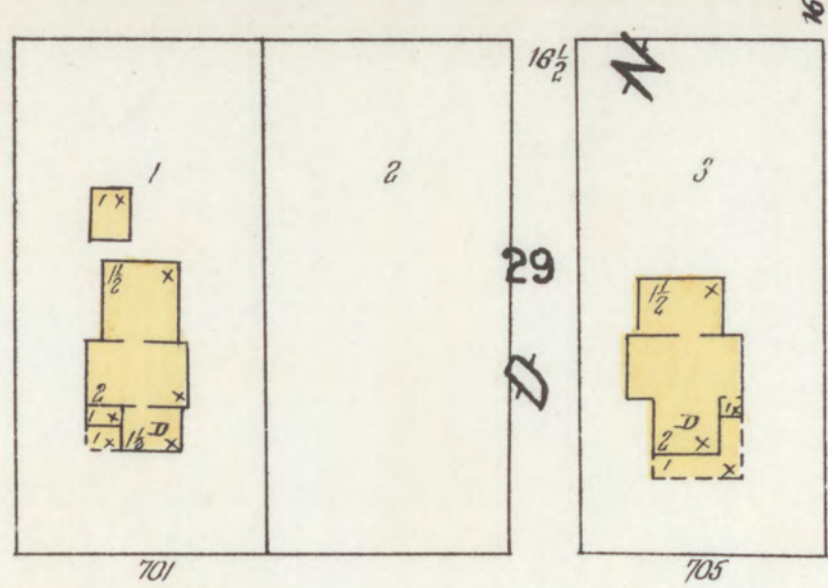
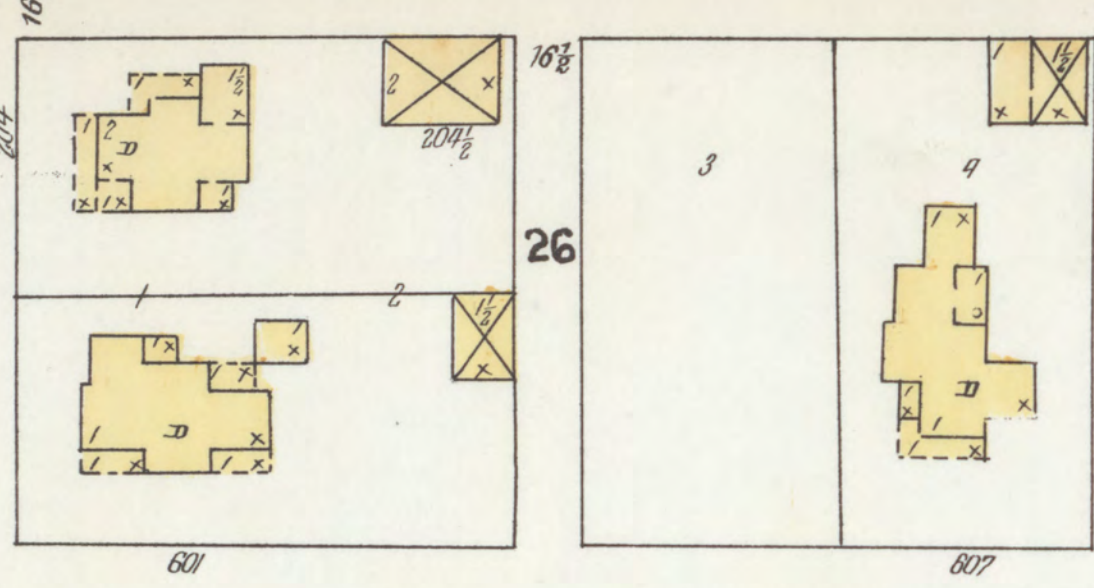
S. COLLEGE

Scale of Feet. 0 50 100 150

D.H.

10

Map Division
Library of Congress

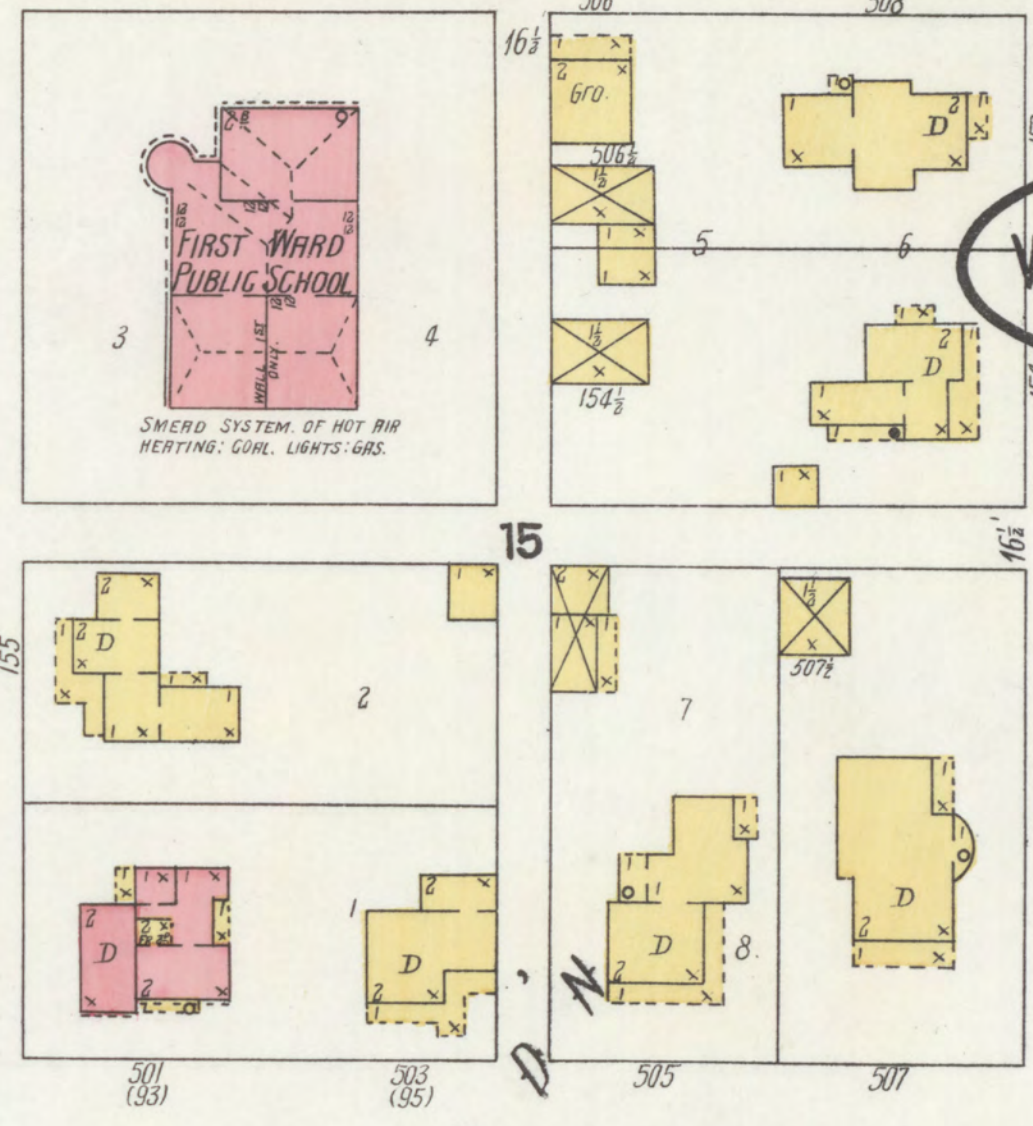
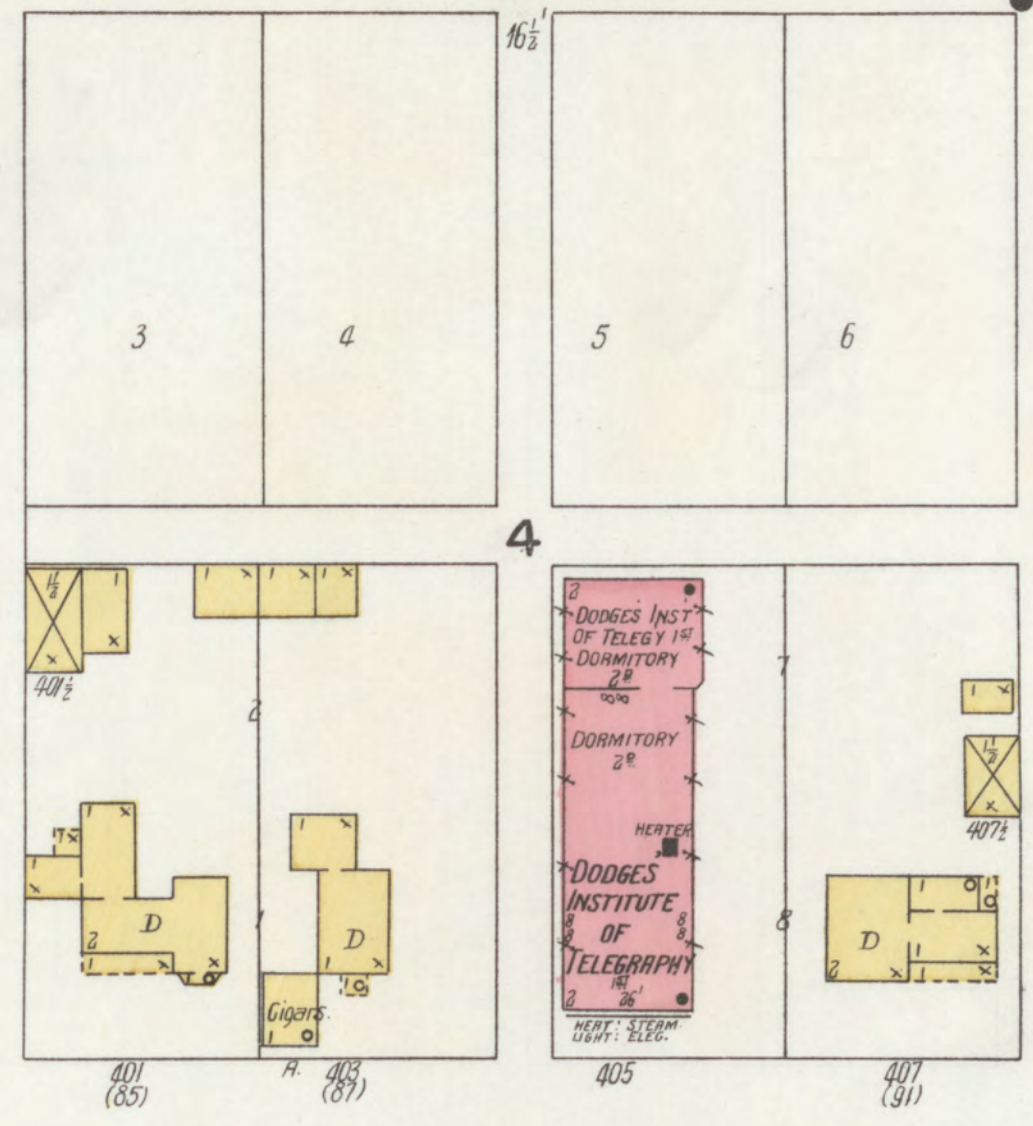
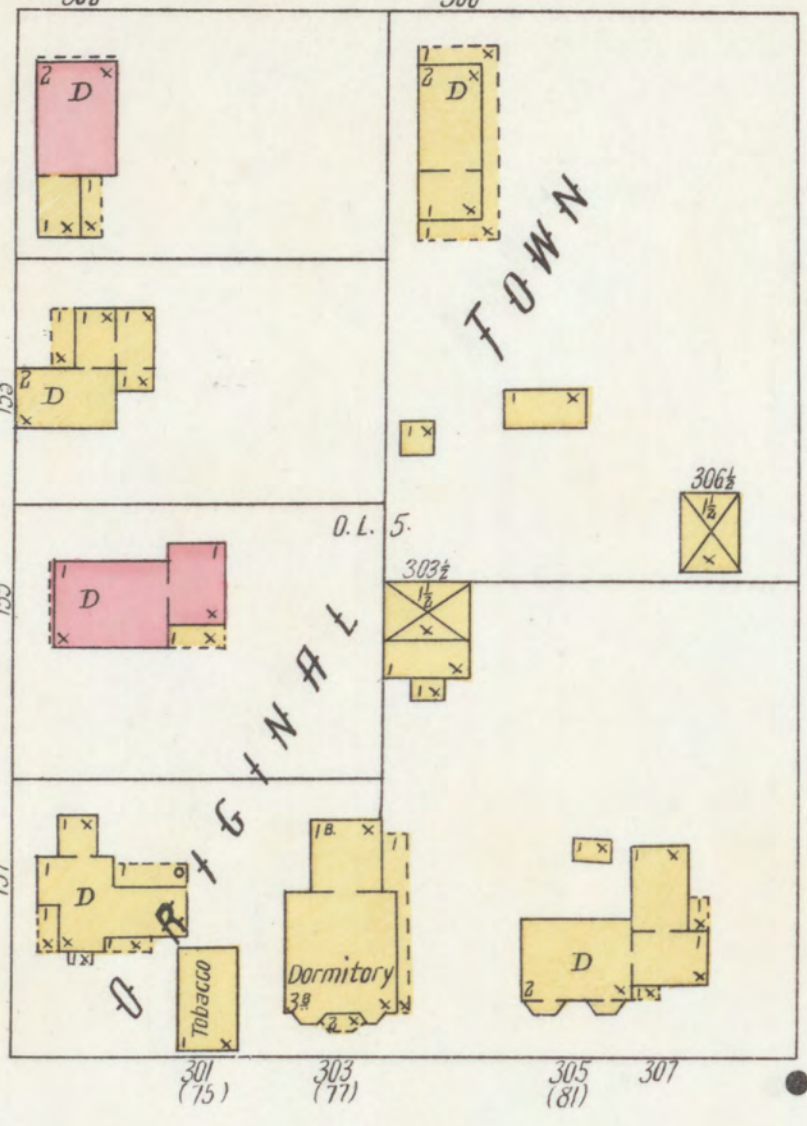


E. MECHANIC

7

9

DEC. 1905
VALPARAISO
IND.

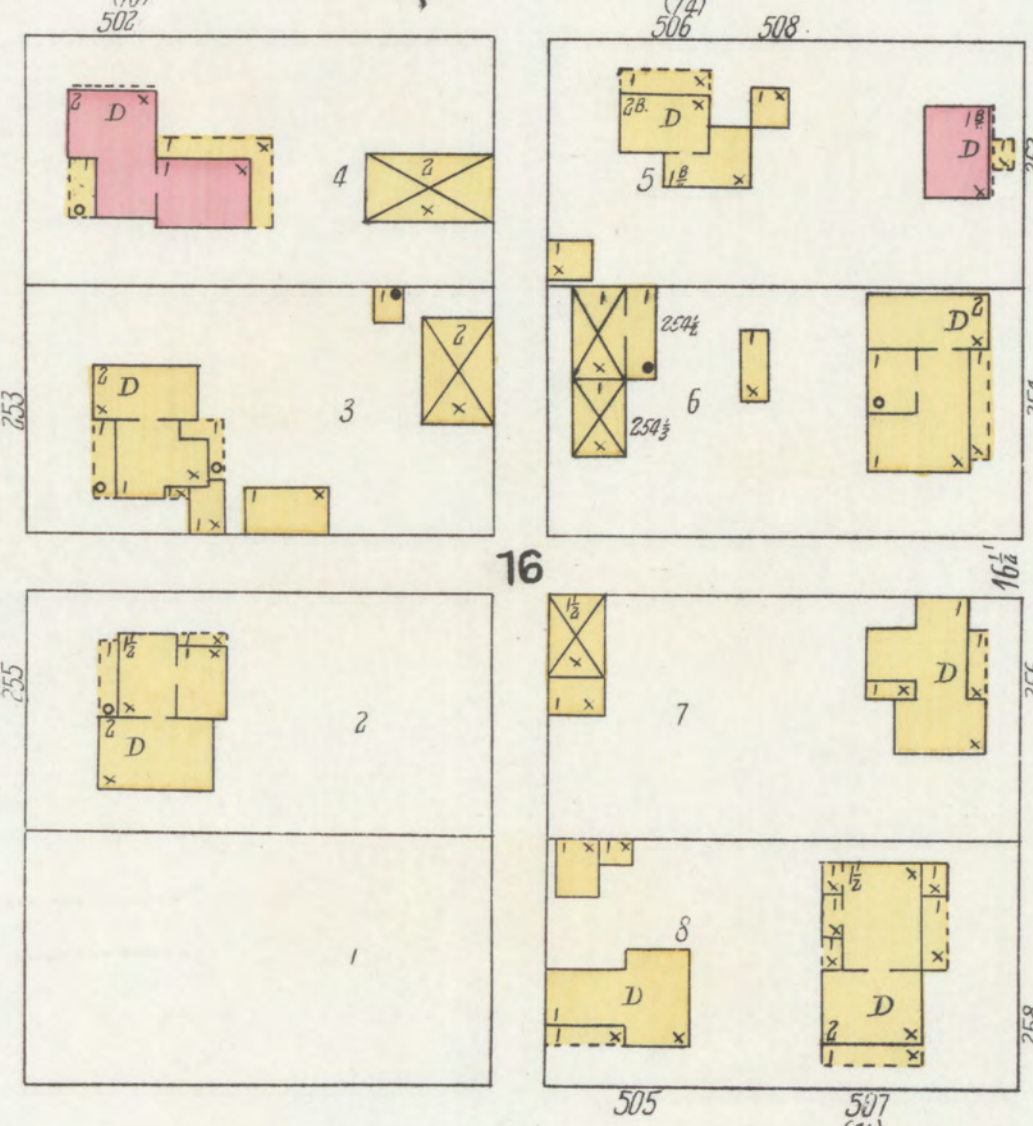
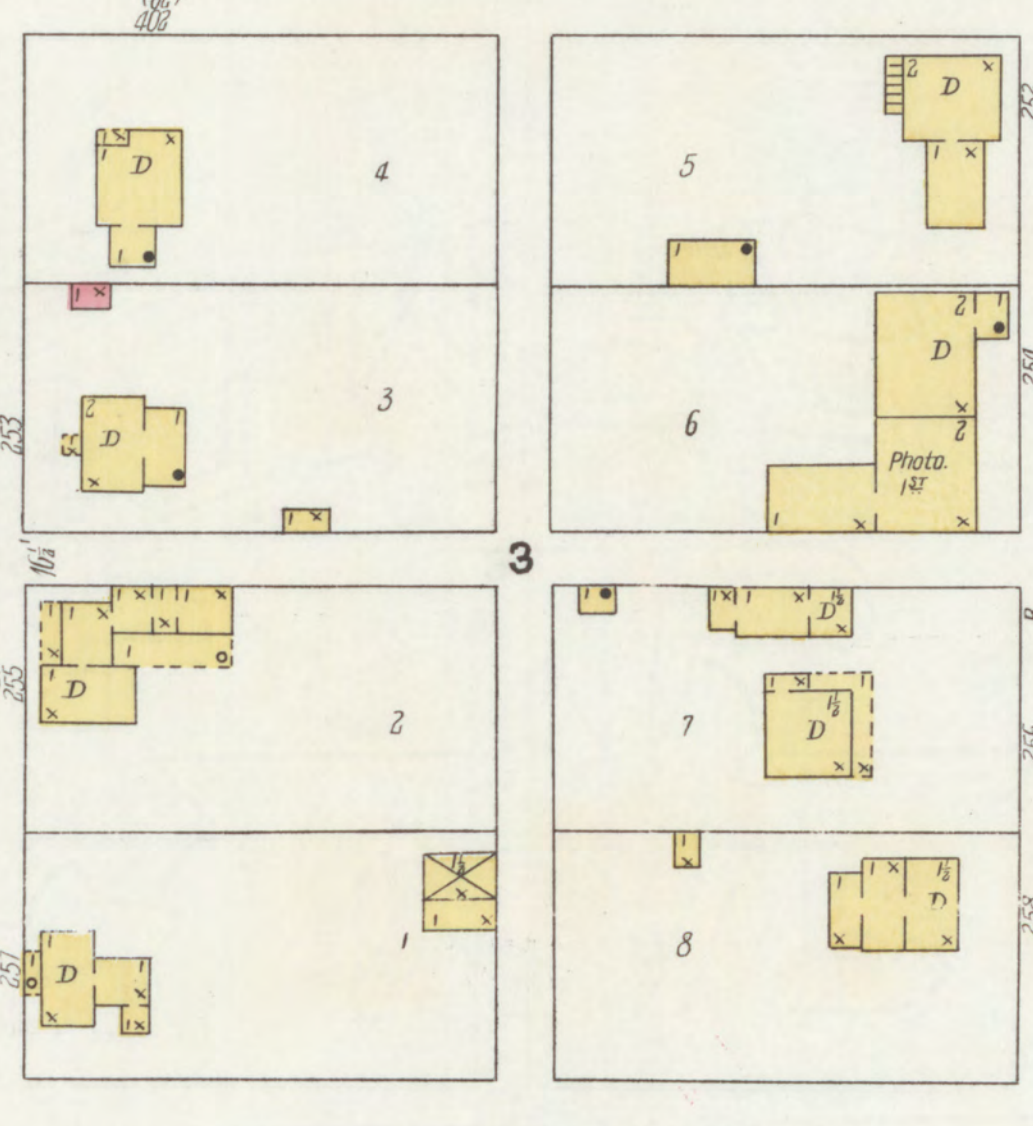
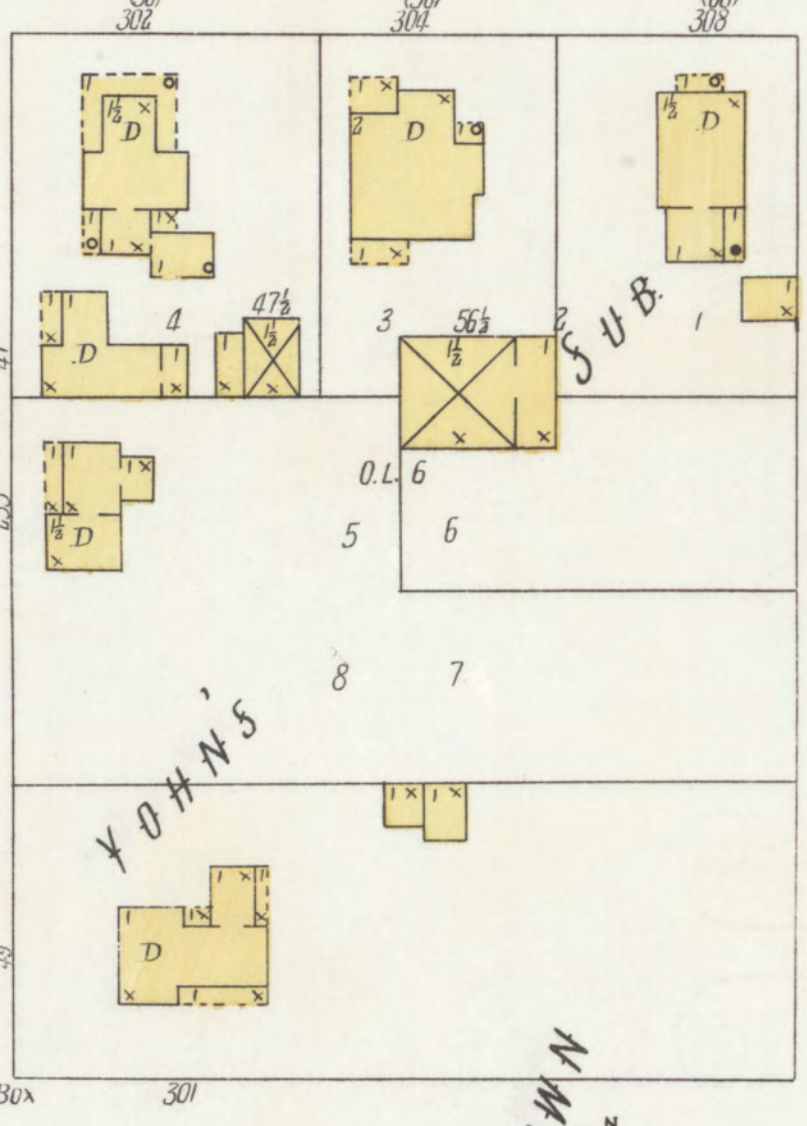


E. MONROE

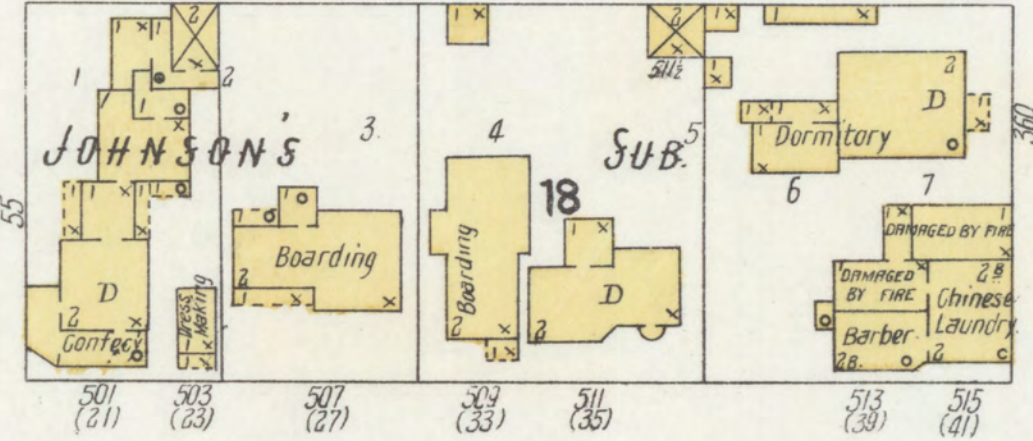
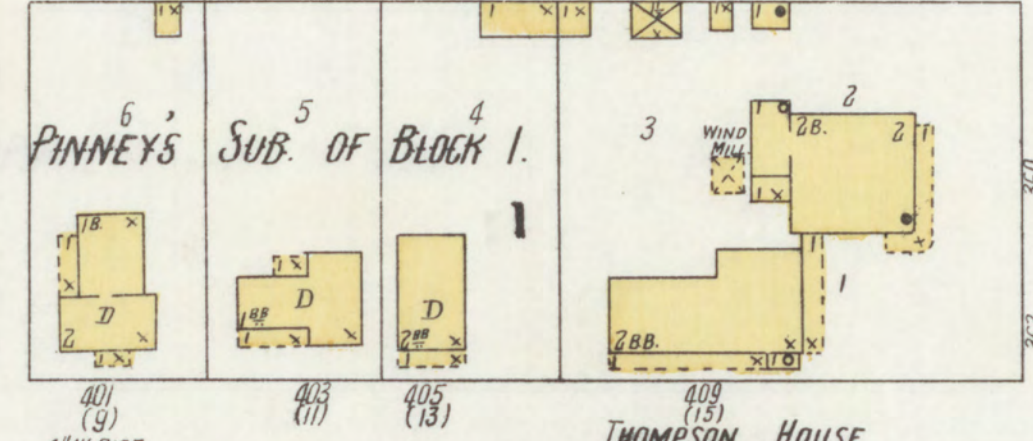
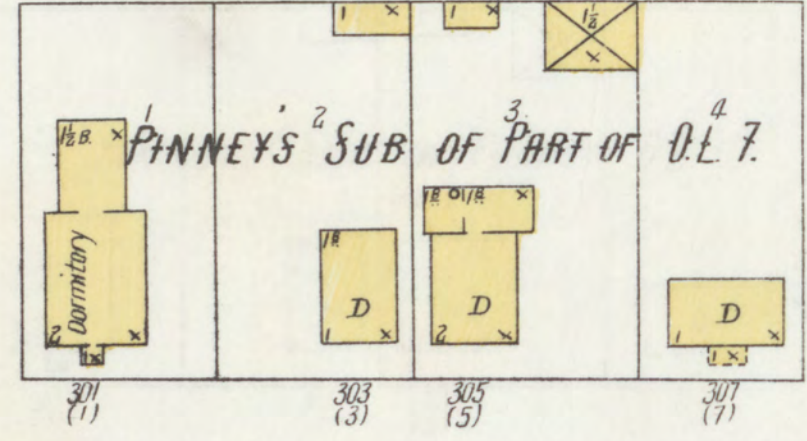
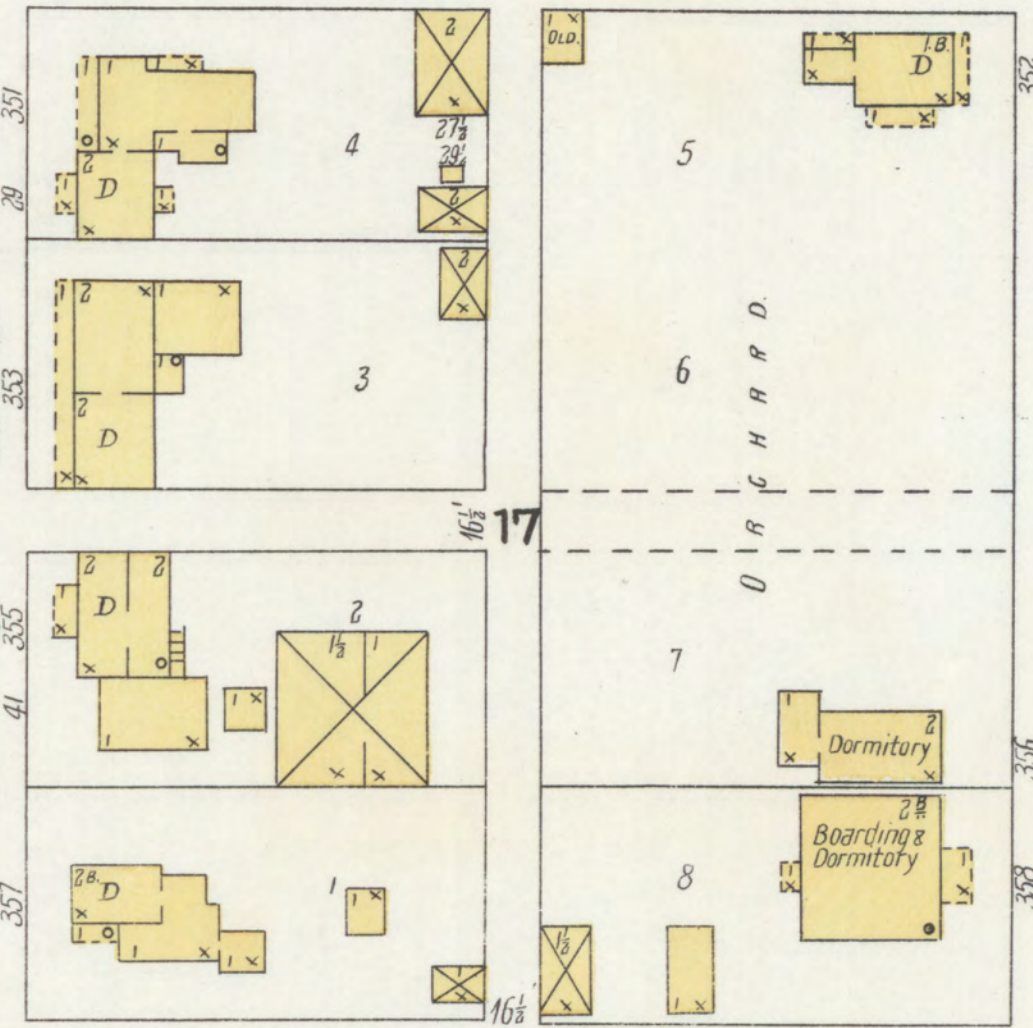
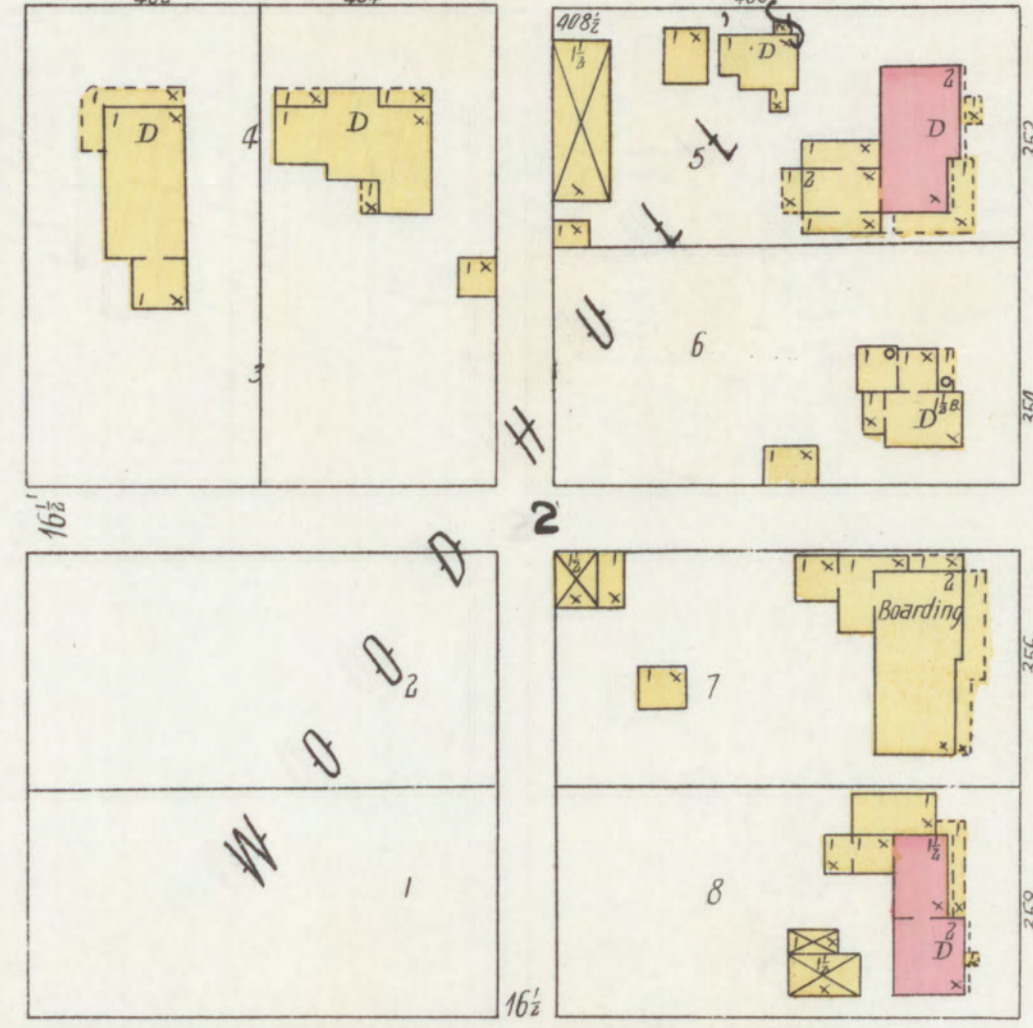
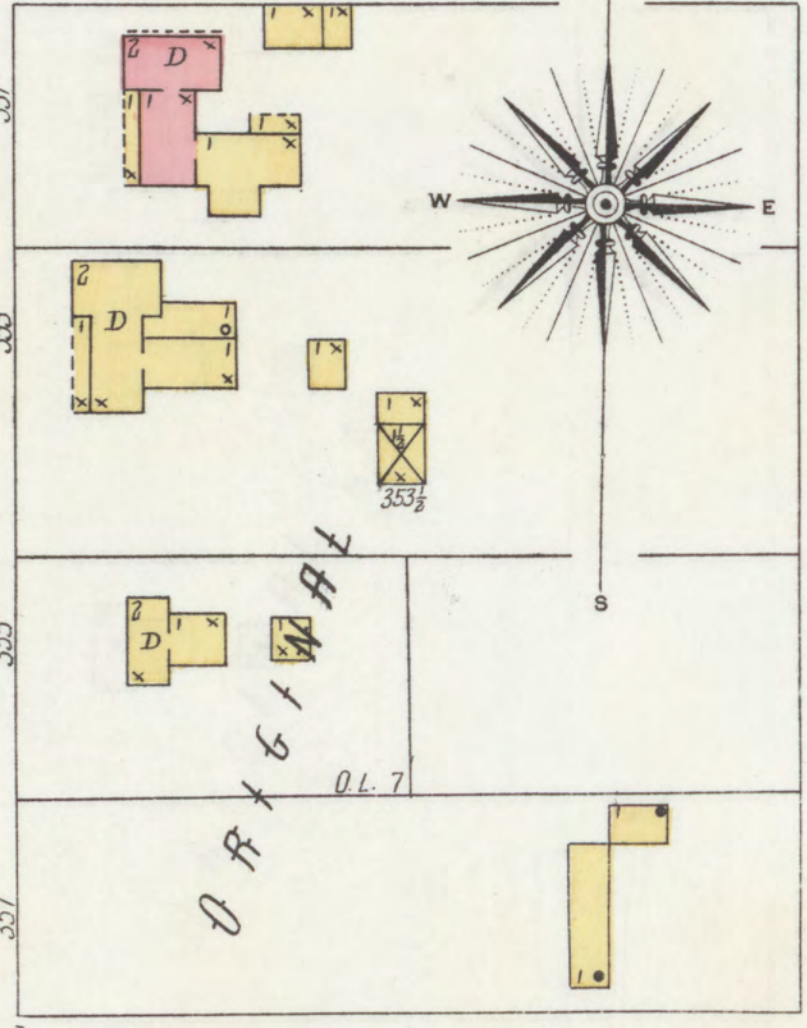
6

AV.
S. COLLEGE

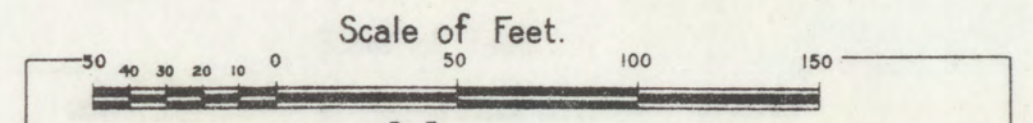

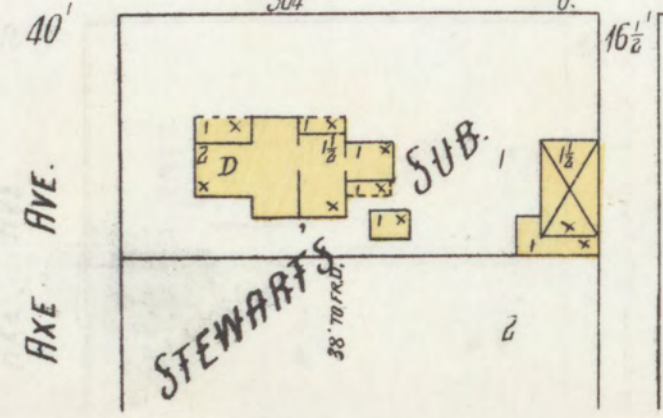
10



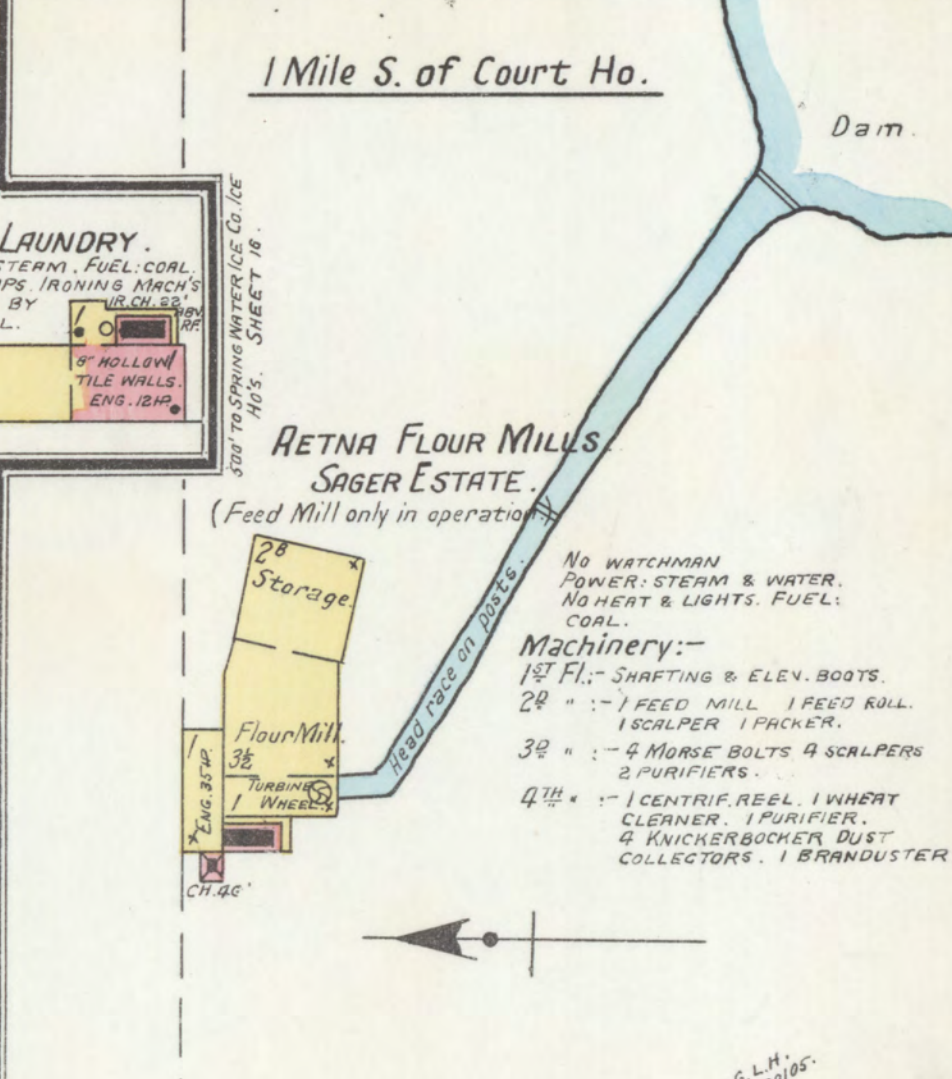
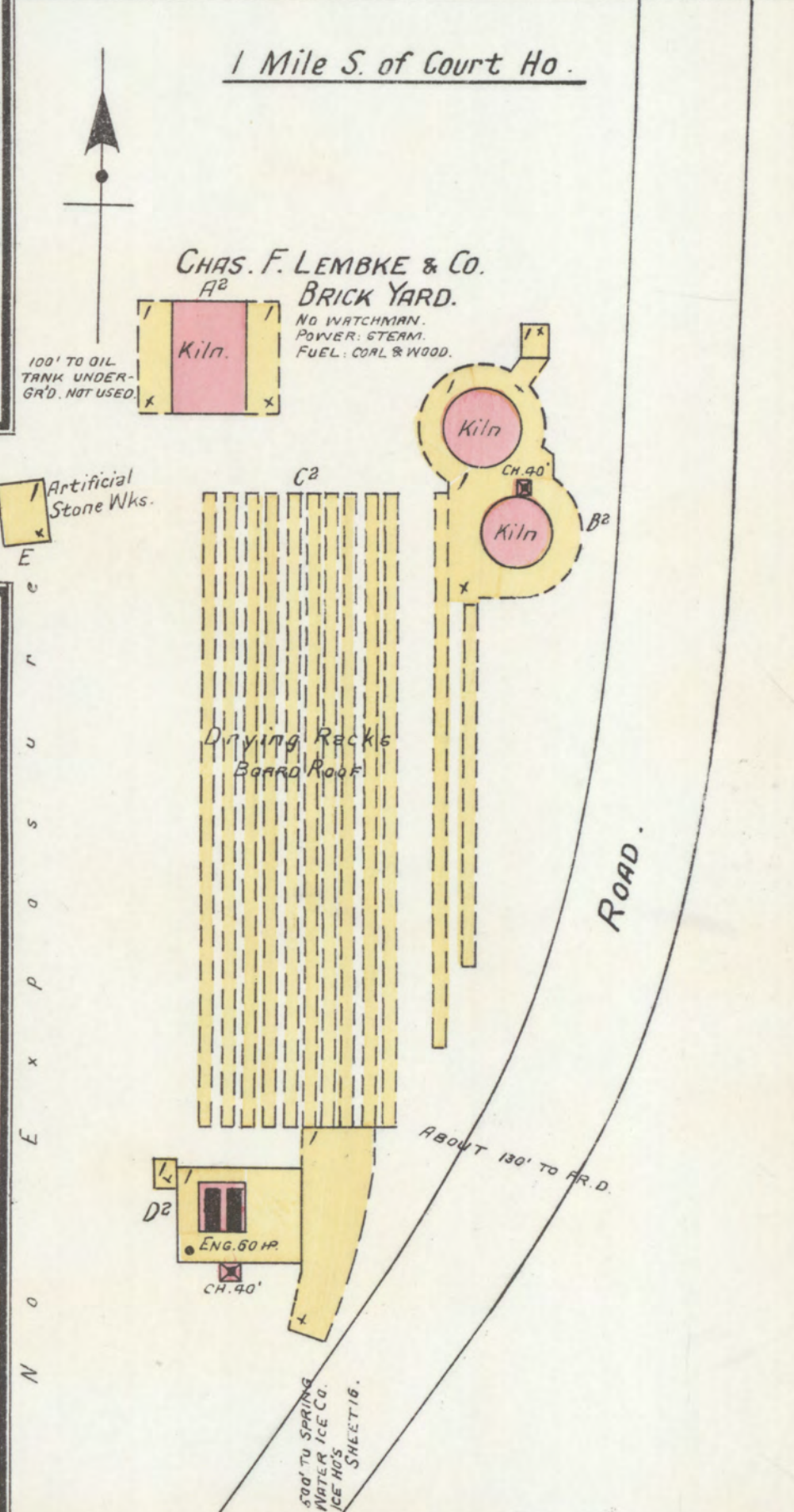
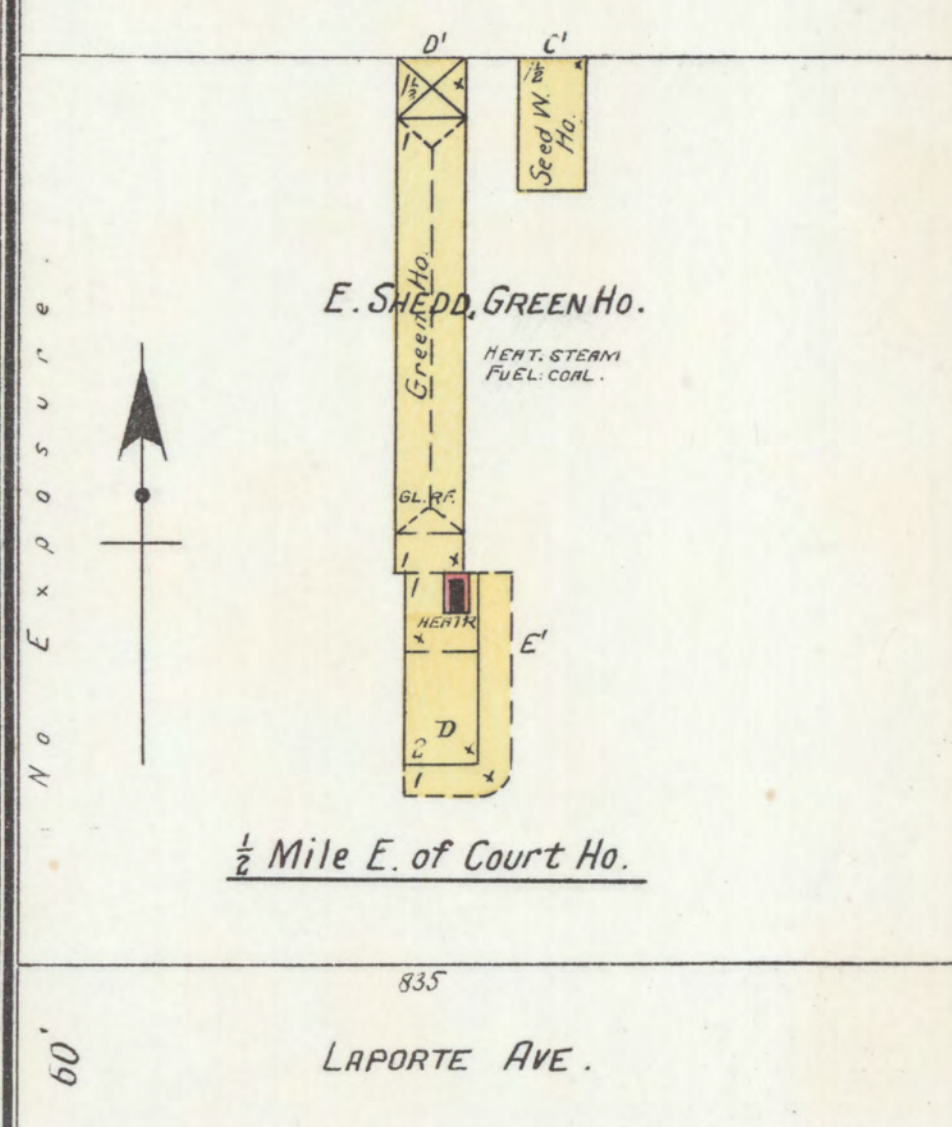
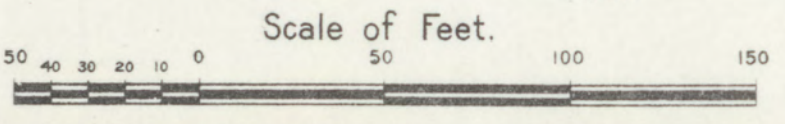
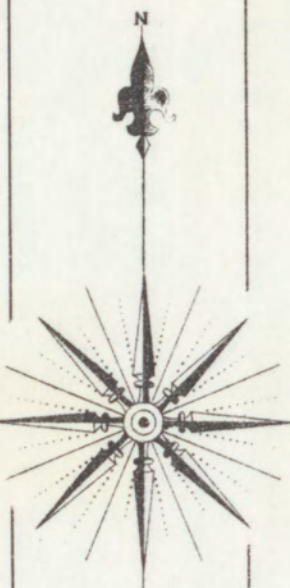
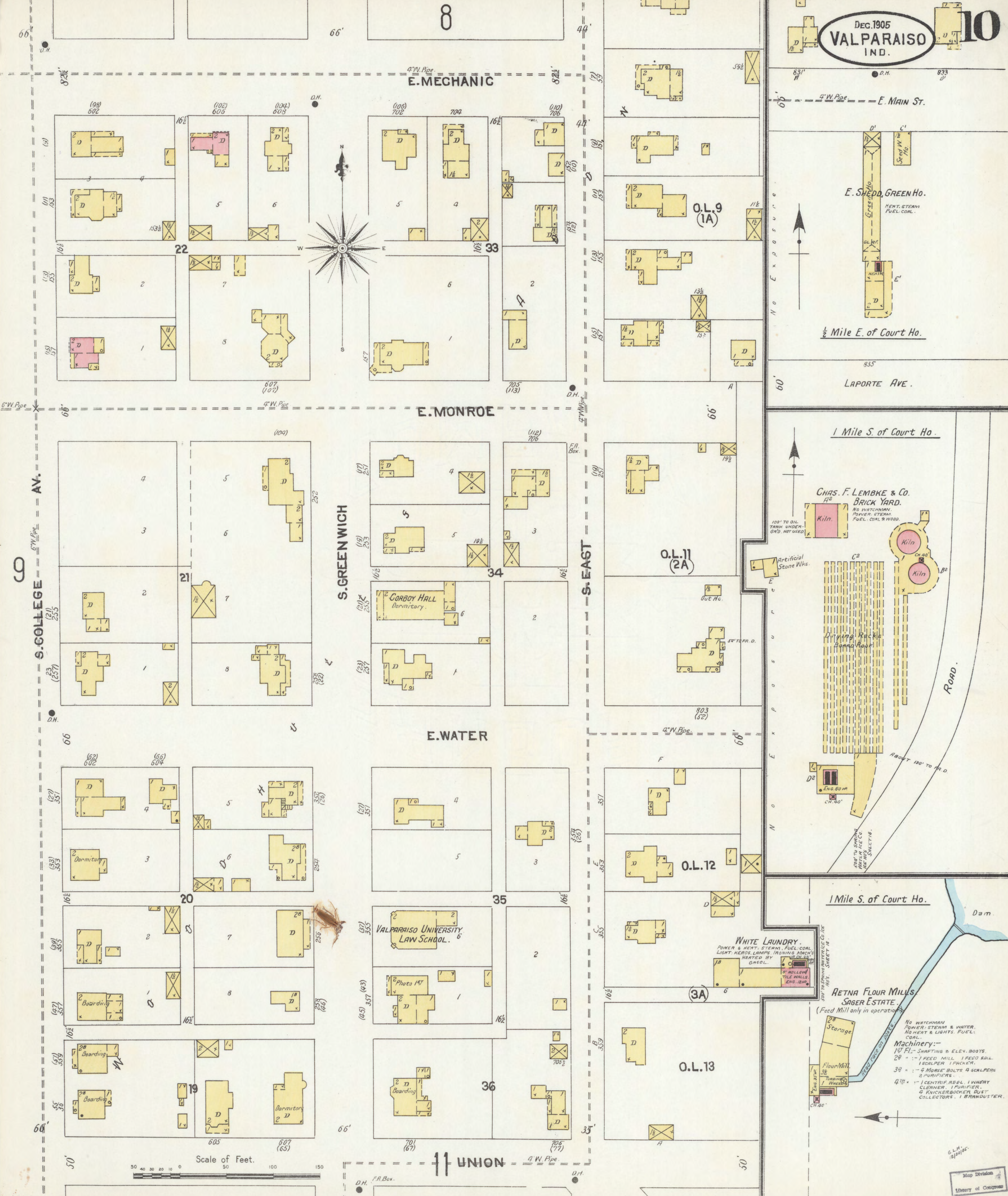
E. WATER



UNION



11



DEC. 1905
VALPARAISO
IND.

S. LOGUST

S. COLLEGE AV.

S. GREENWICH

S. EAST

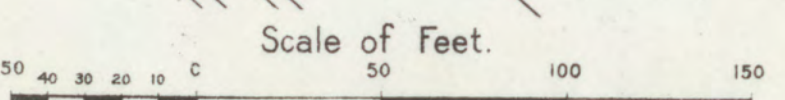
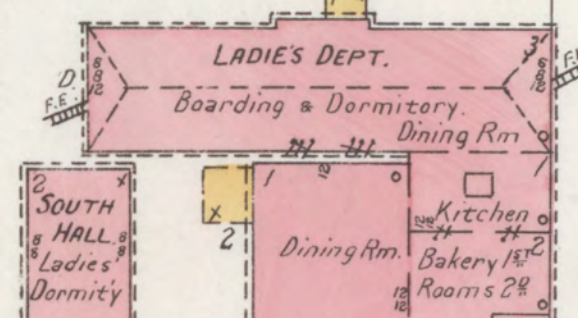
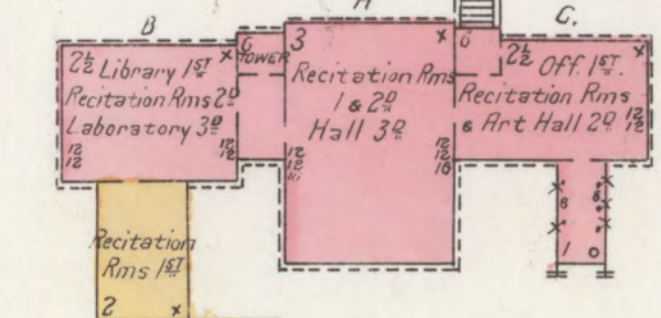
COLLEGE

PLACE. (DIAGONAL ST.)

SHORT

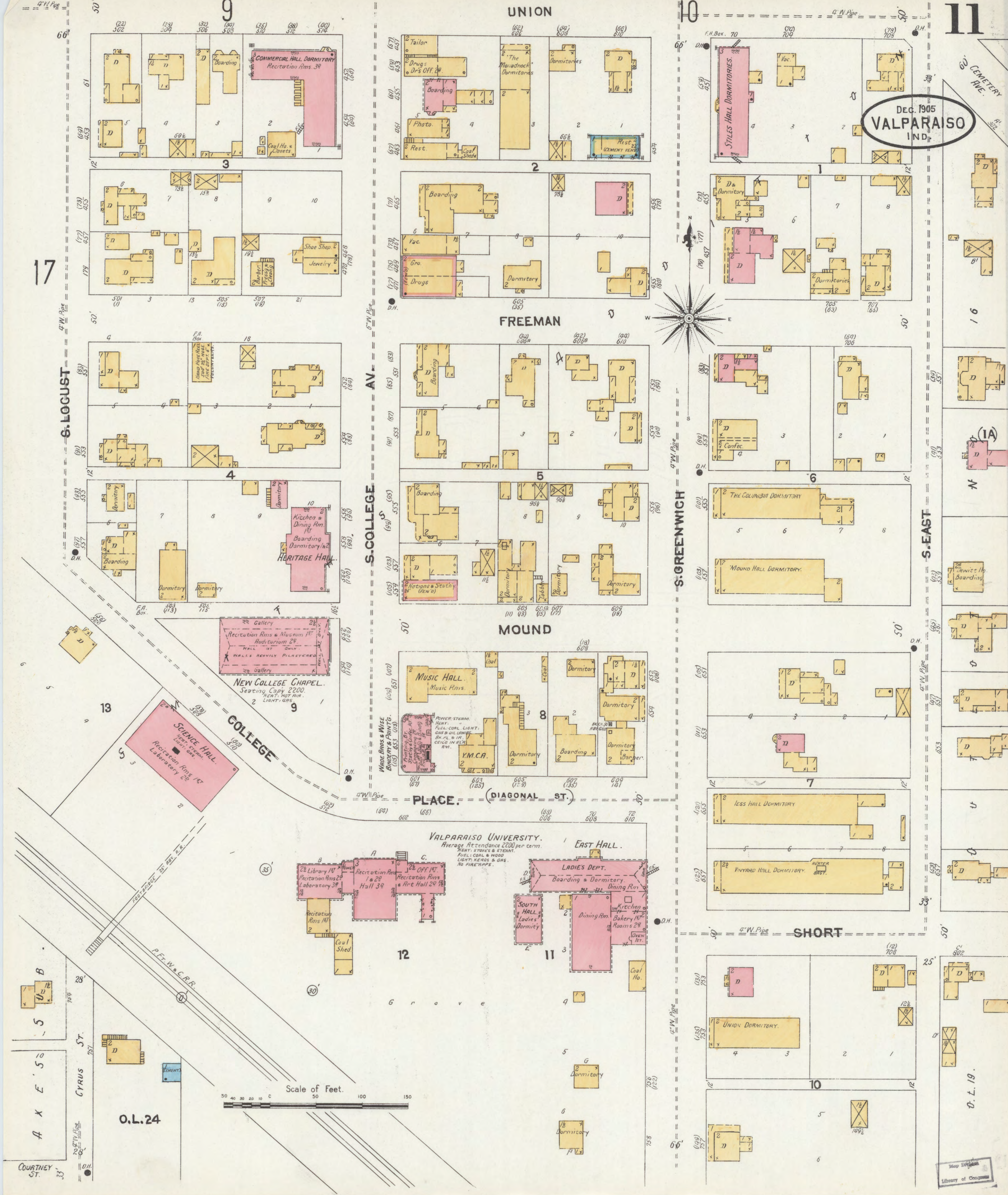
VALPARAISO UNIVERSITY.

Average Attendance 2200 per term.
HEAT: STOVES & STEAM.
LIGHT: GAS & WOOD.
FUEL: COAL & WOOD.
NO FIRE ALARMS.



O.L. 24

Map Drafted
Library of Congress



DEC. 1905
VALPARAISO
IND.

12

NO EXPOSURE.

Storage

Storage

C. H. PARKER CO.
PAINT & VARNISH WORKS.
NO WATCHMAN, NO LIGHTS.
NO POWER, 10 FT. STAIRS.
FIRE EXTINGUISHER DISTD.

Barrel Shed

W. No.

Paint Mill

Barrel Shed

Cooper

Thinking Rm.

OFF.

10

11

12

13

14

15

16

17

18

19

20

21

22

23

24

25

26

27

28

29

30

31

32

33

34

35

36

37

38

39

40

41

42

43

44

45

46

47

48

49

50

51

52

53

54

55

56

57

58

59

60

61

62

63

64

65

66

67

68

69

70

71

72

73

74

75

76

77

78

79

80

81

82

83

84

85

86

87

88

89

90

91

92

93

94

95

96

97

98

99

100

F + S K'S

S U B

1

2

3

4

5

6

7

8

9

10

11

12

13

14

15

16

17

18

19

20

21

22

23

24

25

26

27

28

29

30

31

32

33

34

35

36

37

38

39

40

41

42

43

44

45

46

47

48

49

50

51

52

53

54

55

56

57

58

59

60

61

62

63

64

65

66

67

68

69

70

71

72

73

74

75

76

77

78

79

80

81

82

83

84

85

86

87

88

89

90

91

92

93

94

95

96

97

98

99

100

N. LOCUST

POPLAR

Cattle Pens

Lime Ho.

RAISED PLATFORM

Z. & G. T. R. R. Freight Depot.

INCLINE

1

2

3

4

5

6

7

8

9

10

11

12

13

14

15

16

17

18

19

20

21

22

23

24

25

26

27

28

29

30

31

32

33

34

35

36

37

38

39

40

41

42

43

44

45

46

47

48

49

50

51

52

53

54

55

56

57

58

59

60

61

62

63

64

65

66

67

68

69

70

71

72

73

74

75

76

77

78

79

80

81

82

83

84

85

86

87

88

89

90

91

92

93

94

95

96

97

98

99

100

O. BOCKMANN.
MFR OF PHOTO. SUPPLIES.

NO WATCHMAN, POWER, STEAM.
HEAT TO HAVE STEAM, FUEL:
COAL & WASTE, NO LIGHTS.

Wood Wkg Machy

Calumet Shop

1

2

3

4

5

6

7

8

9

10

11

12

13

14

15

16

17

18

19

20

21

22

23

24

25

26

27

28

29

30

31

32

33

34

35

36

37

38

39

40

41

42

43

44

45

46

47

48

49

50

51

52

53

54

55

56

57

58

59

60

61

62

63

64

65

66

67

68

69

70

71

72

73

74

75

76

77

78

79

80

81

82

83

84

85

86

87

88

89

90

91

92

93

94

95

96

97

98

99

100

CALUMET HOTEL

N. VALPARAISO

FOSTER LUMBER & COAL CO.
PLANING MILL.
NO WATCHMAN, POWER & HEAT, STEAM.
FUEL: COAL & SHAVINGS, LIGHTS: TO
HAVE ELEC. LAMP EXTING.

1

2

3

4

5

6

7

8

9

10

11

12

13

14

15

16

17

18

19

20

21

22

23

24

25

26

27

28

29

30

31

32

33

34

35

36

37

38

39

40

41

42

43

44

45

46

47

48

49

50

51

52

53

54

55

56

57

58

59

60

61

62

63

64

65

66

67

68

69

70

71

72

73

74

75

76

77

78

79

80

81

82

83

84

85

86

87

88

89

90

91

92

93

94

95

96

97

98

99

100

N. MORGAN

1

2

3

4

5

6

7

8

9

10

11

12

13

14

15

16

17

18

19

20

21

22

23

24

25

26

27

28

29

30

31

32

33

34

35

36

37

38

39

40

41

42

43

44

45

46

47

48

49

50

51

52

53

54

55

56

57

58

59

60

61

62

63

64

65

66

67

68

69

70

71

72

73

74

75

76

77

78

79

80

81

82

83

84

85

86

87

88

89

90

91

92

93

94

95

96

97

98

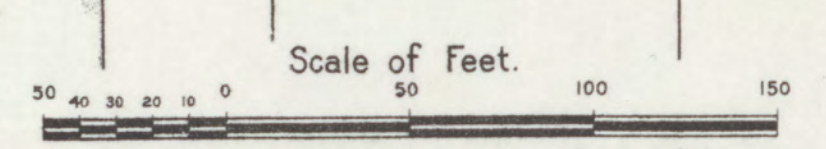
99

100

15

BEACH

14



LYTLE

POWELL'S ADD.

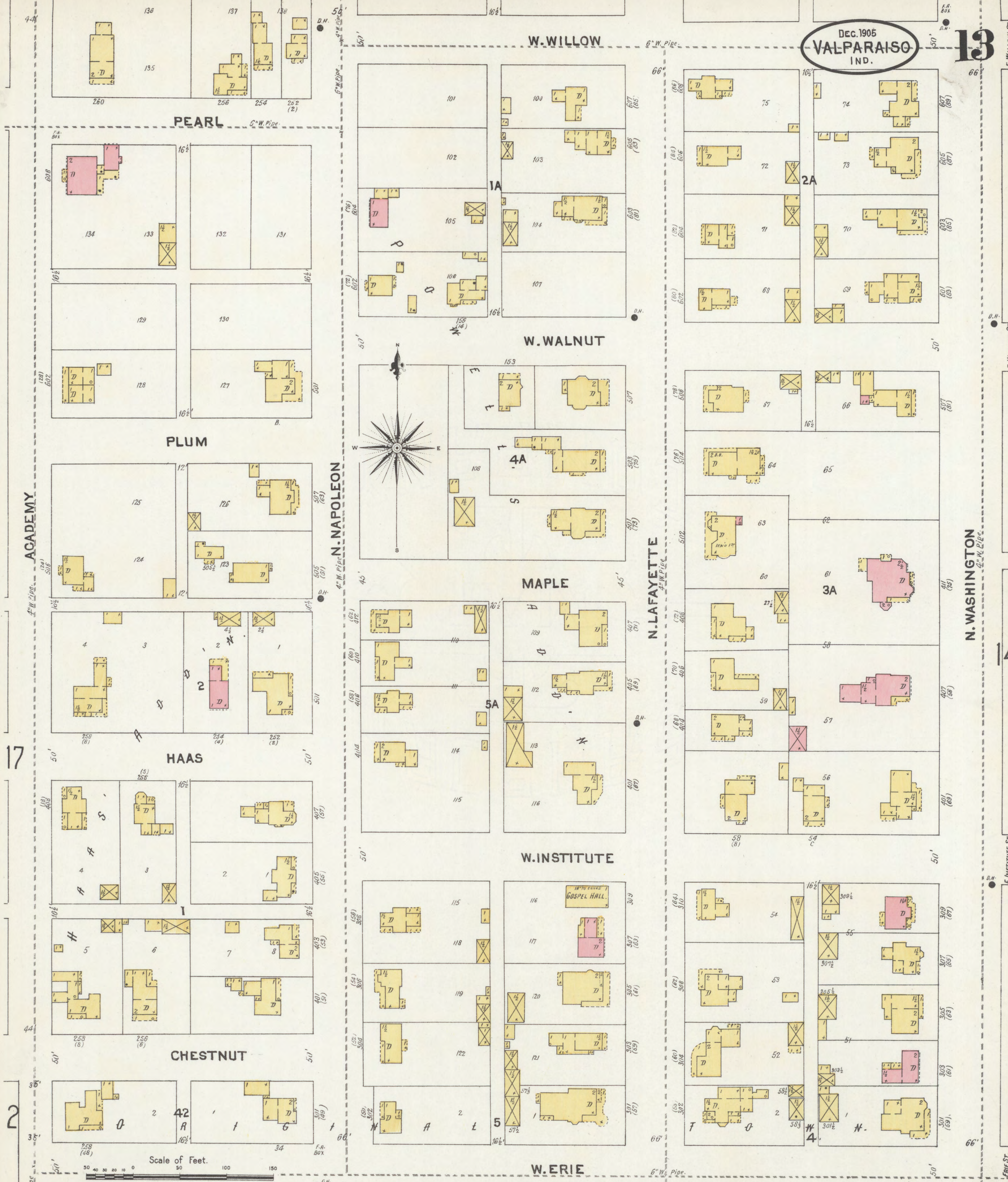
BB

HICKORY

ALLEY

Dec. 1905
VALPARAISO
IND.

13



PEARL

W. WILLOW

W. WALNUT

PLUM

N. NAPOLEON

MAPLE

N. LAFAYETTE

N. WASHINGTON

HAAS

W. INSTITUTE

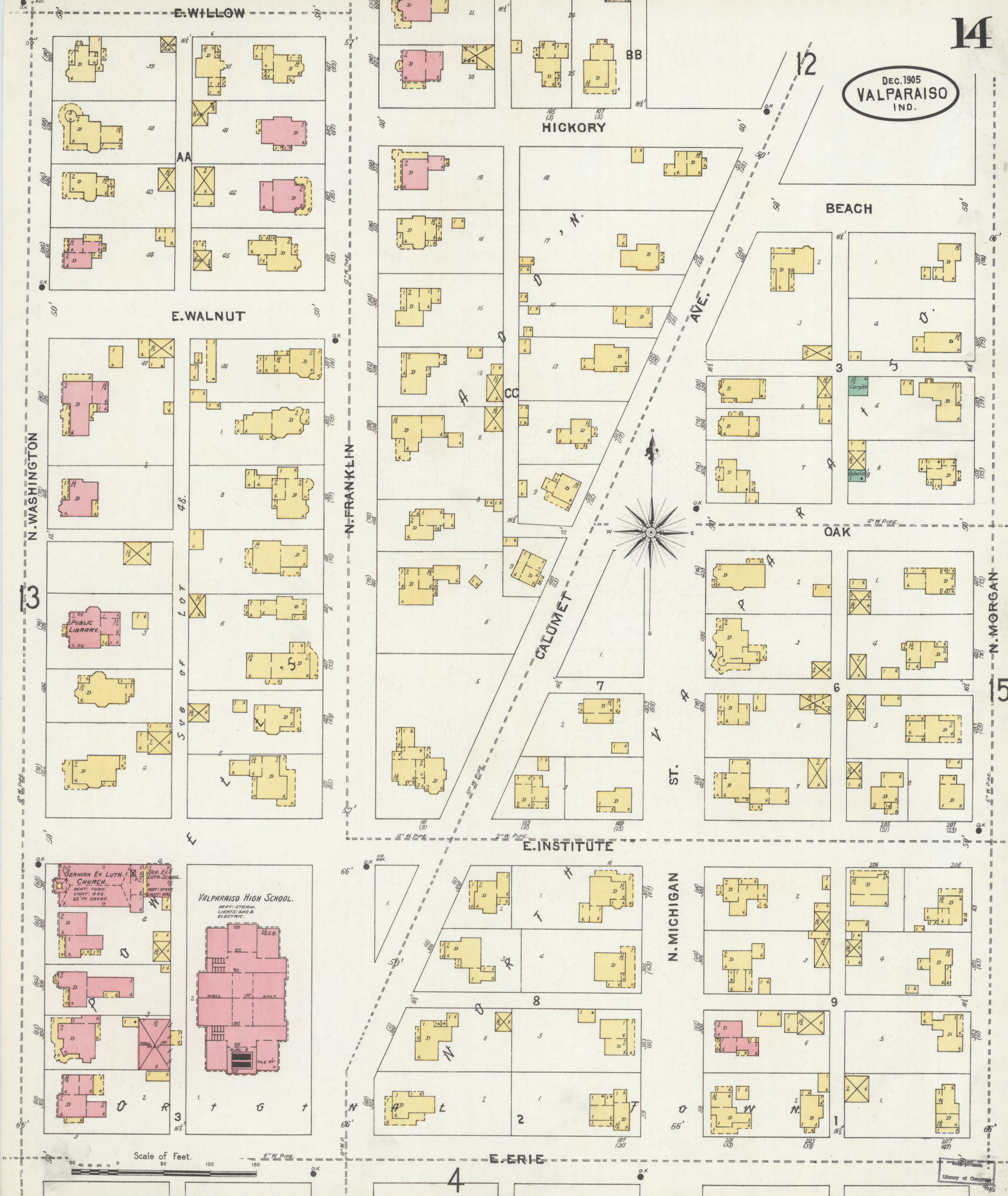
CHESTNUT

W. ERIE

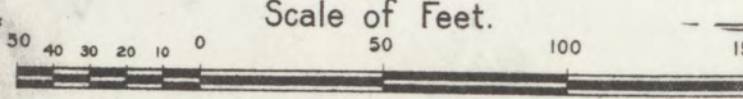
Scale of Feet.

Map Division
Library of Congress

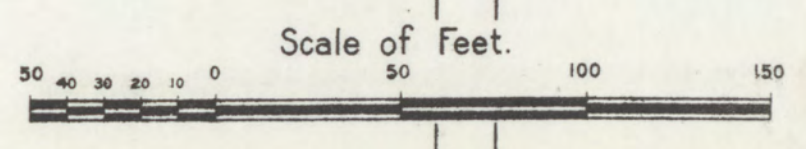
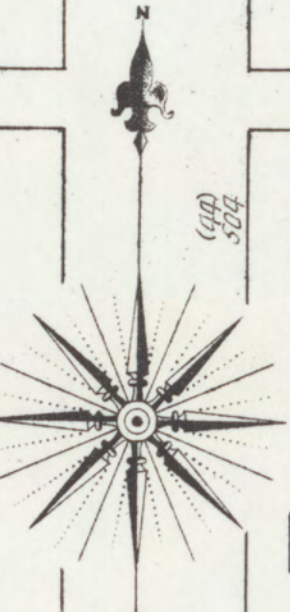
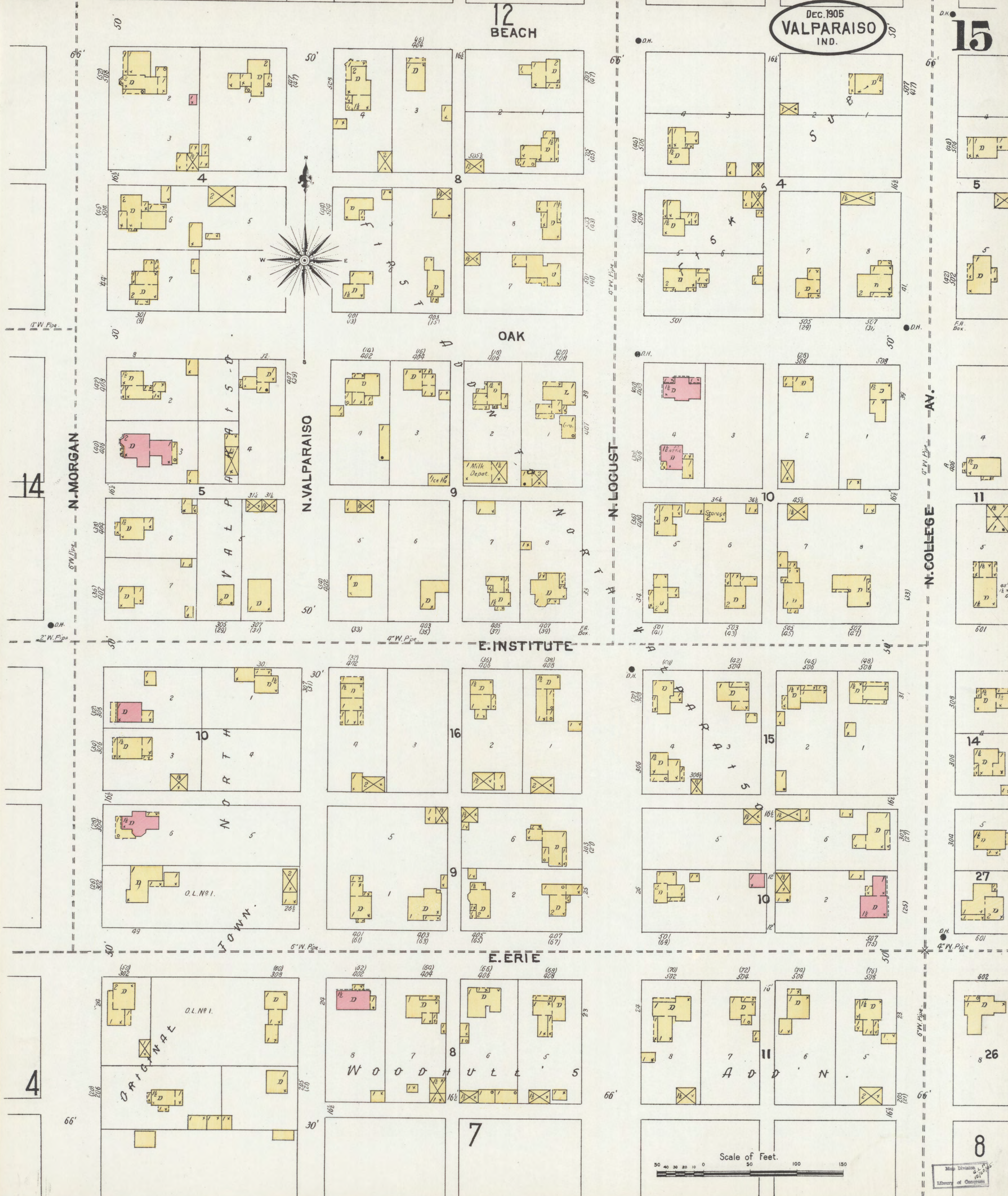
DEC. 1905
VALPARAISO
IND.



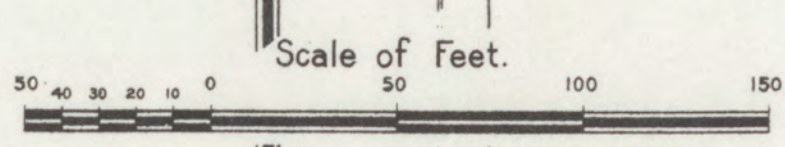
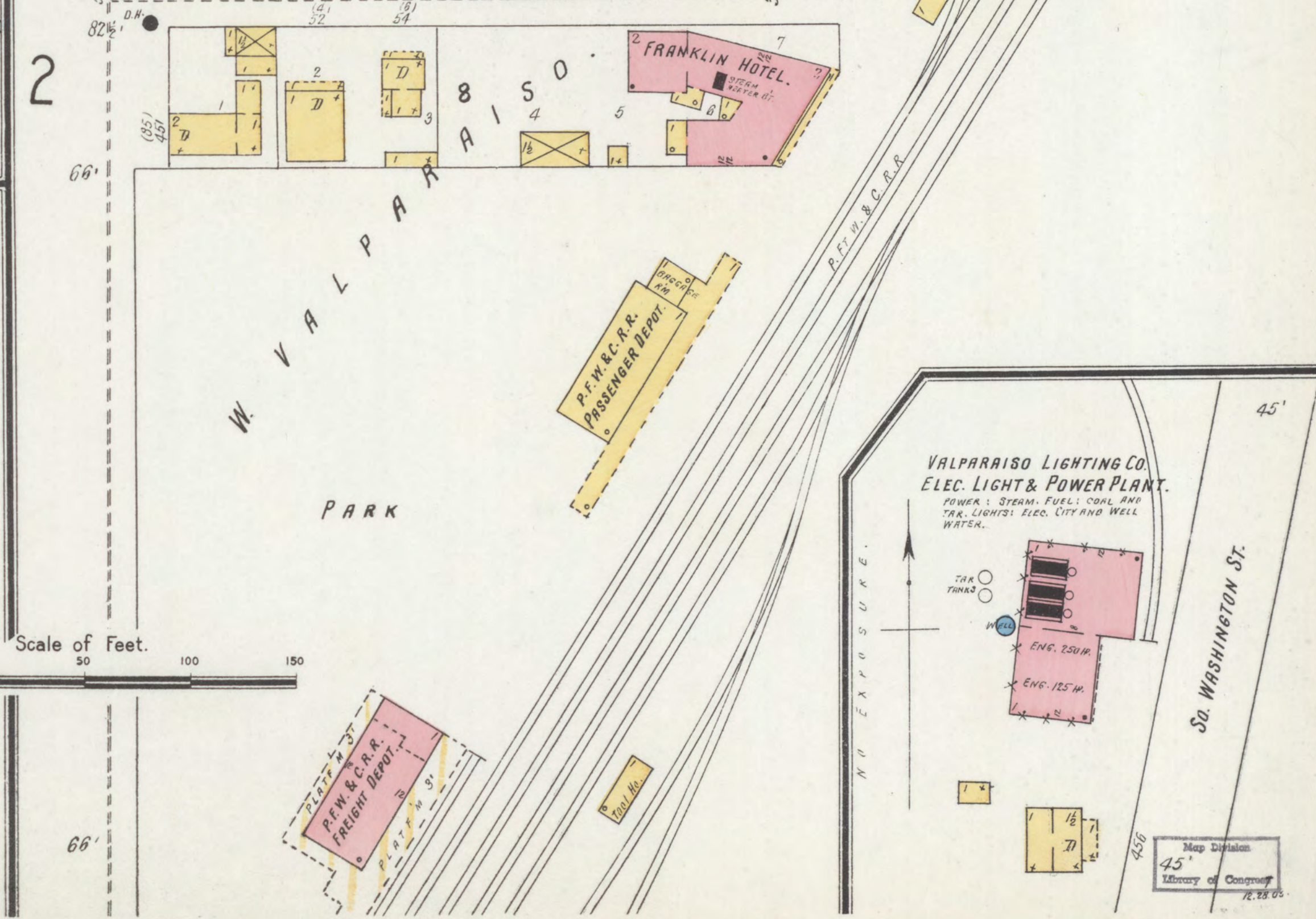
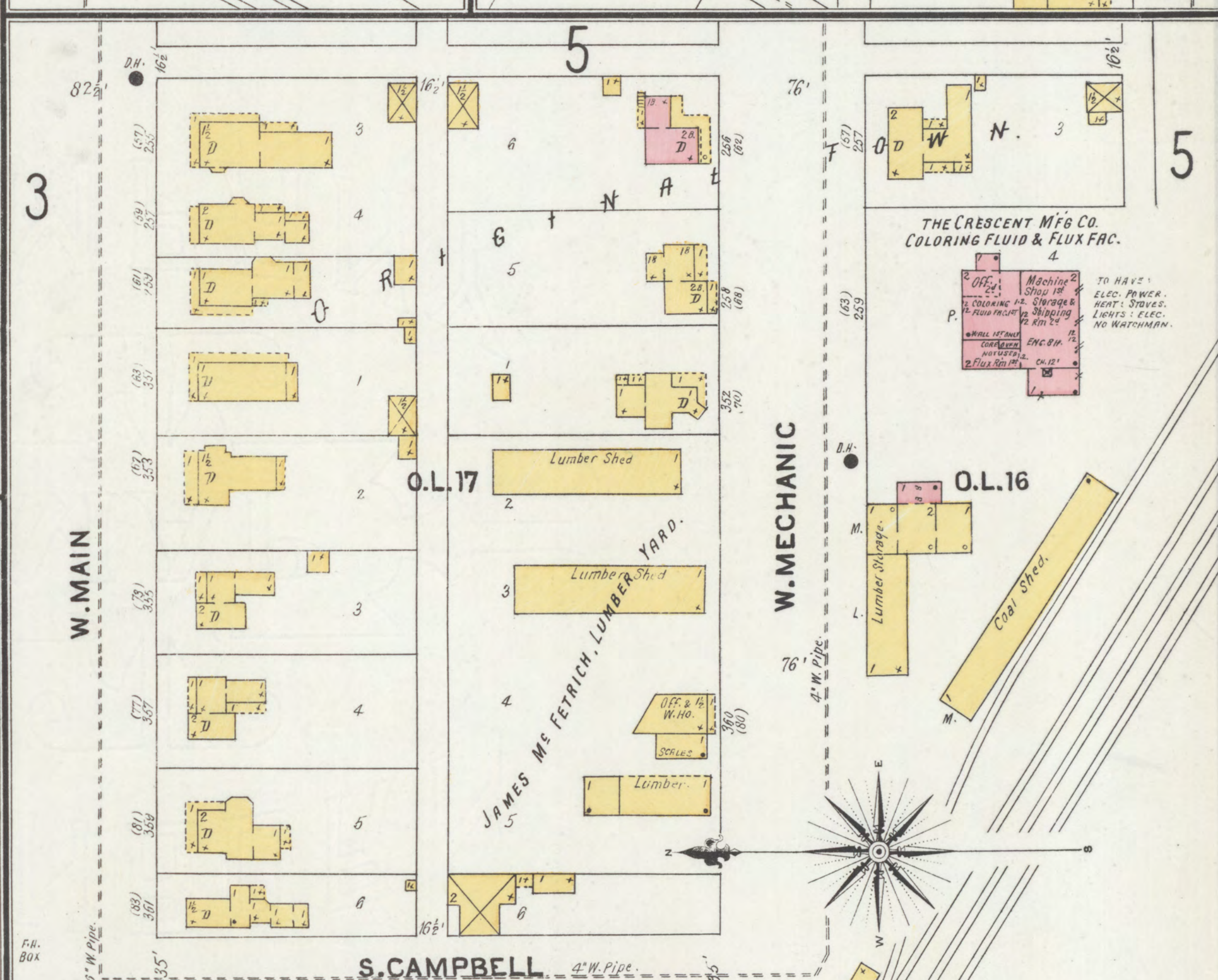
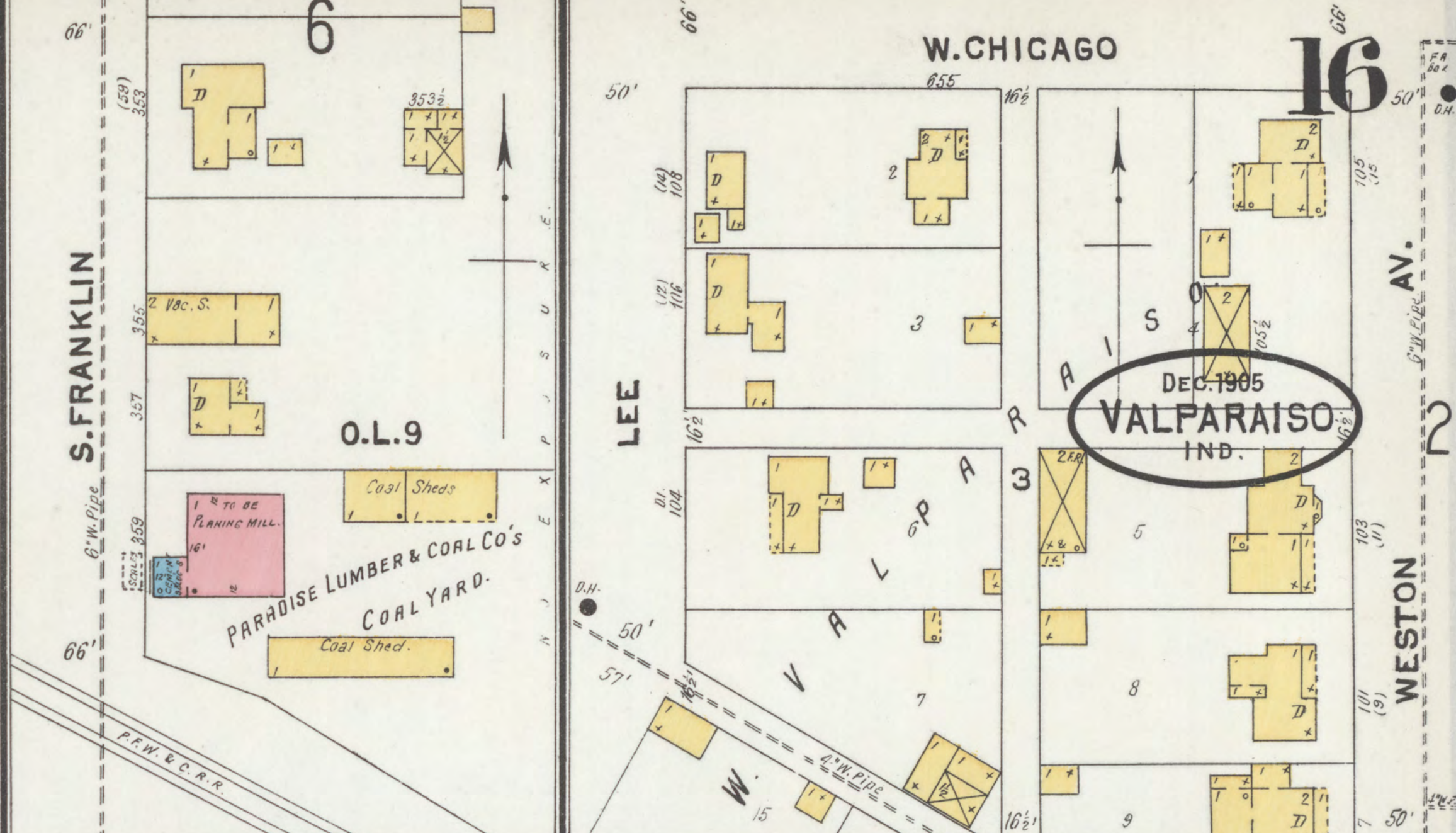
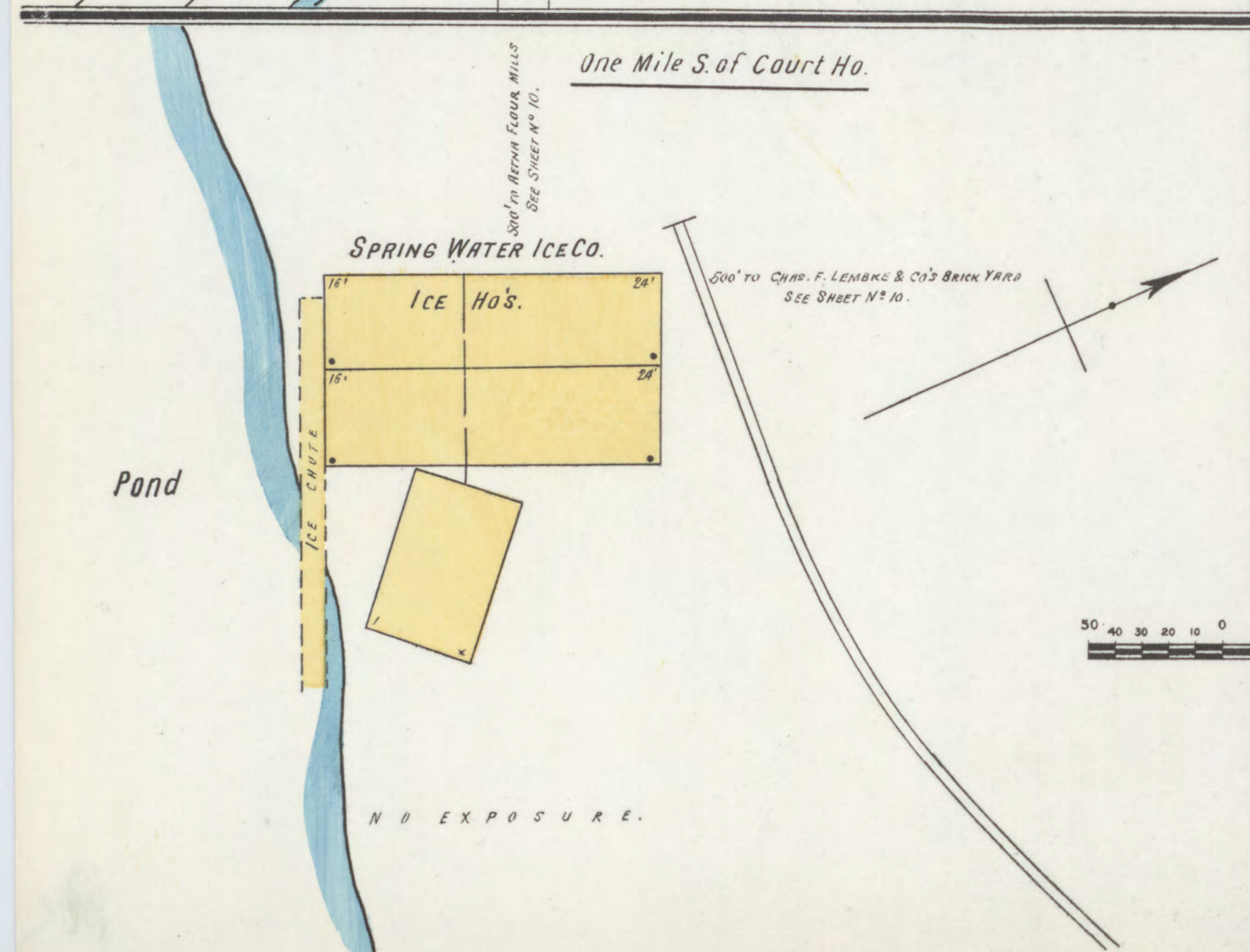
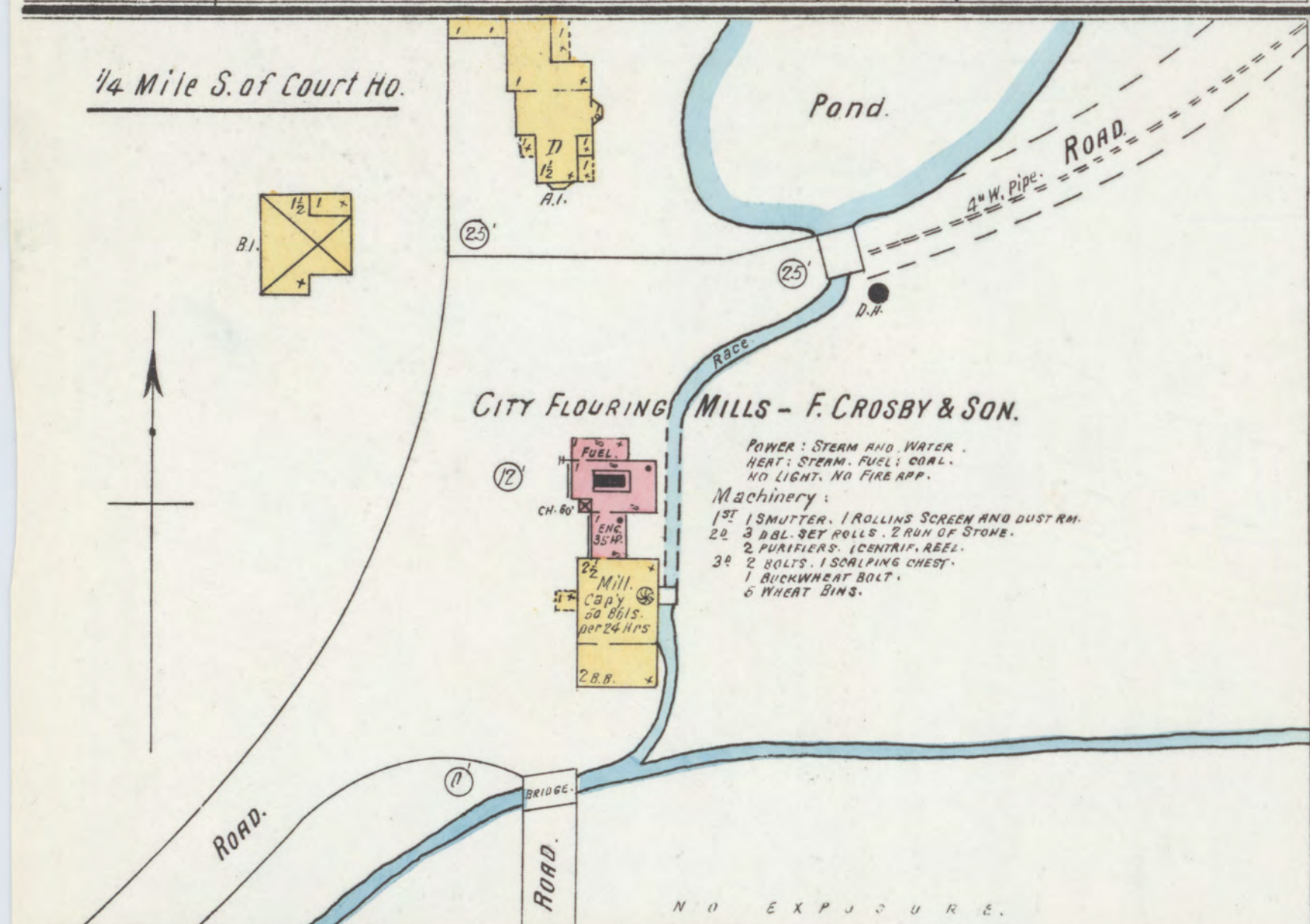
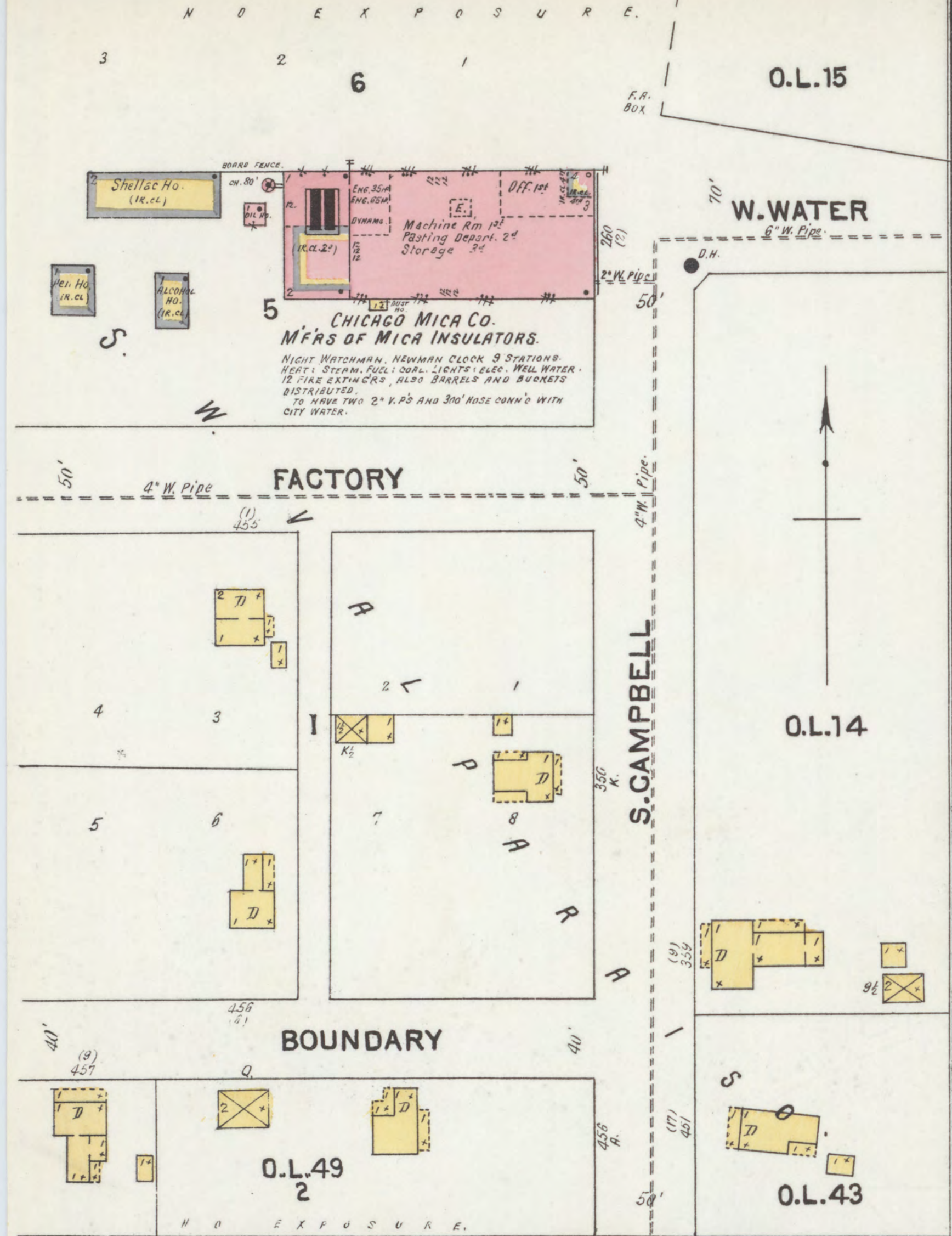
Scale of Feet.



Library of Congress



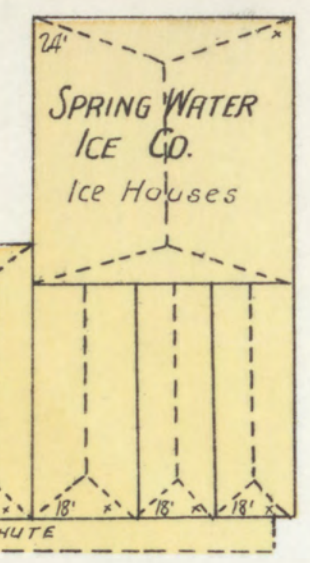
Map Division
Library of Congress



Map Division
45
Library of Congress

Flint Lake

50' TO FR. D.



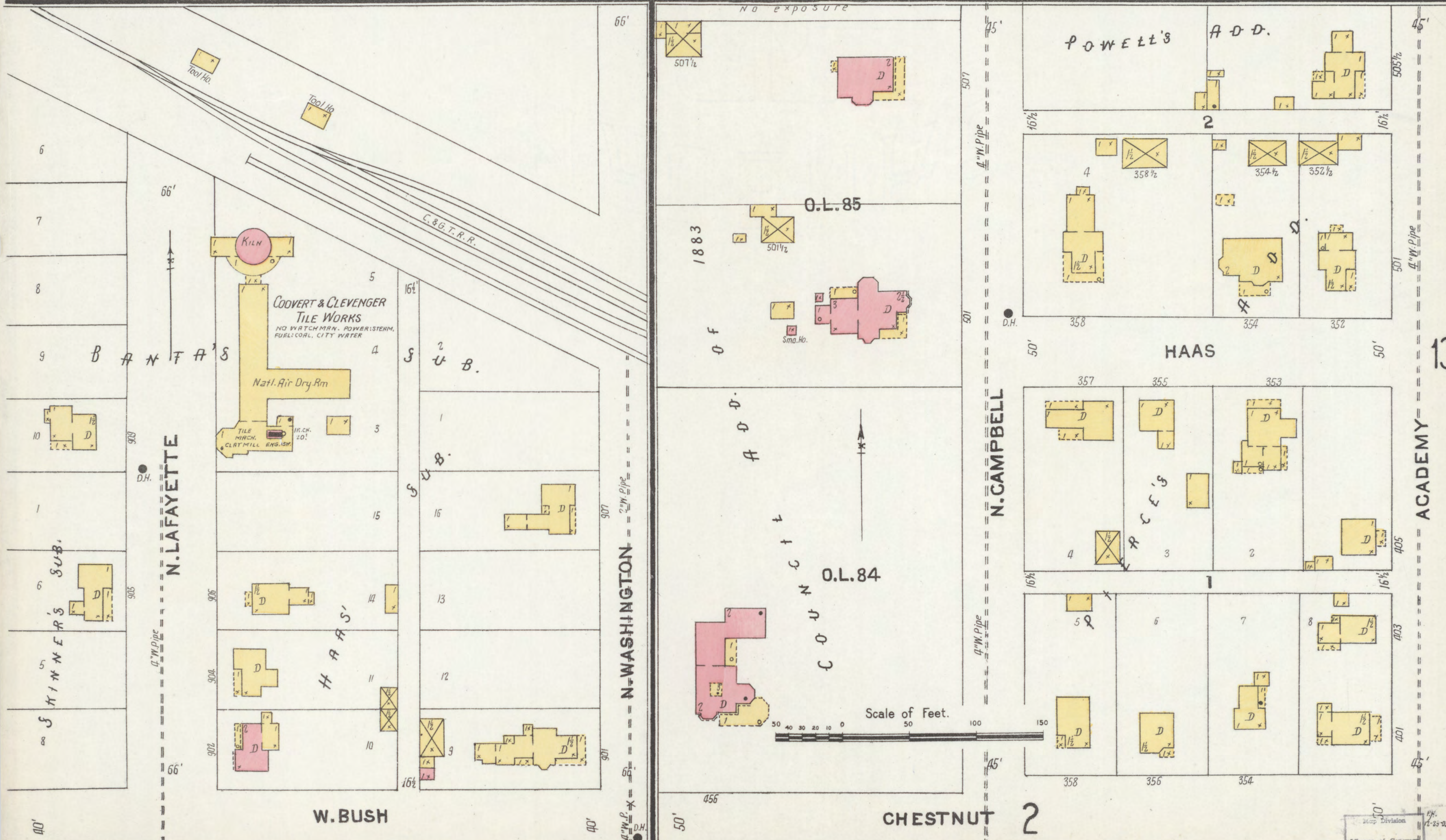
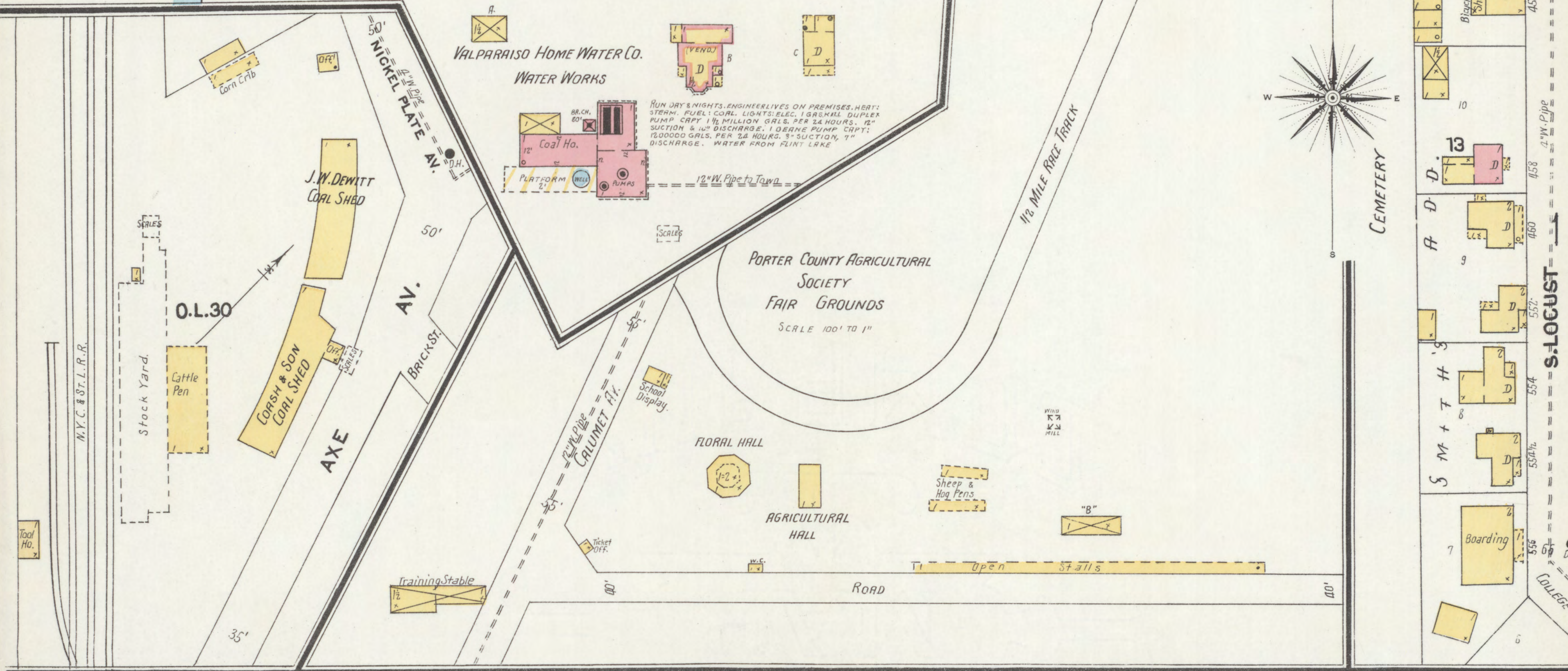
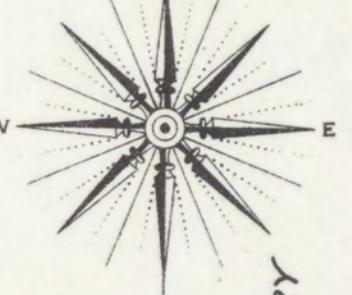
3 MILES N.E. OF COURT HO.

VALPARAISO HOME WATER CO. WATER WORKS

RUN DAY & NIGHTS. ENGINEER LIVES ON PREMISES. HEAT: STEAM. FUEL: COAL. LIGHTS: ELEC. 1 1/2" DIAM. DUPLEX PUMP CAPY 1 1/2 MILLION GALS. PER 24 HOURS. 2" SUCTION & 10" DISCHARGE. 1 1/2" LEAD PUMP CAPY: 100000 GALS. PER 24 HOURS. 3" SUCTION, 7" DISCHARGE. WATER FROM FLINT LAKE

PORTER COUNTY AGRICULTURAL SOCIETY FAIR GROUNDS SCALE 100' TO 1"

Dec. 1905 VALPARAISO IND.



Scale of Feet. 0 10 20 30 40 50 100 150